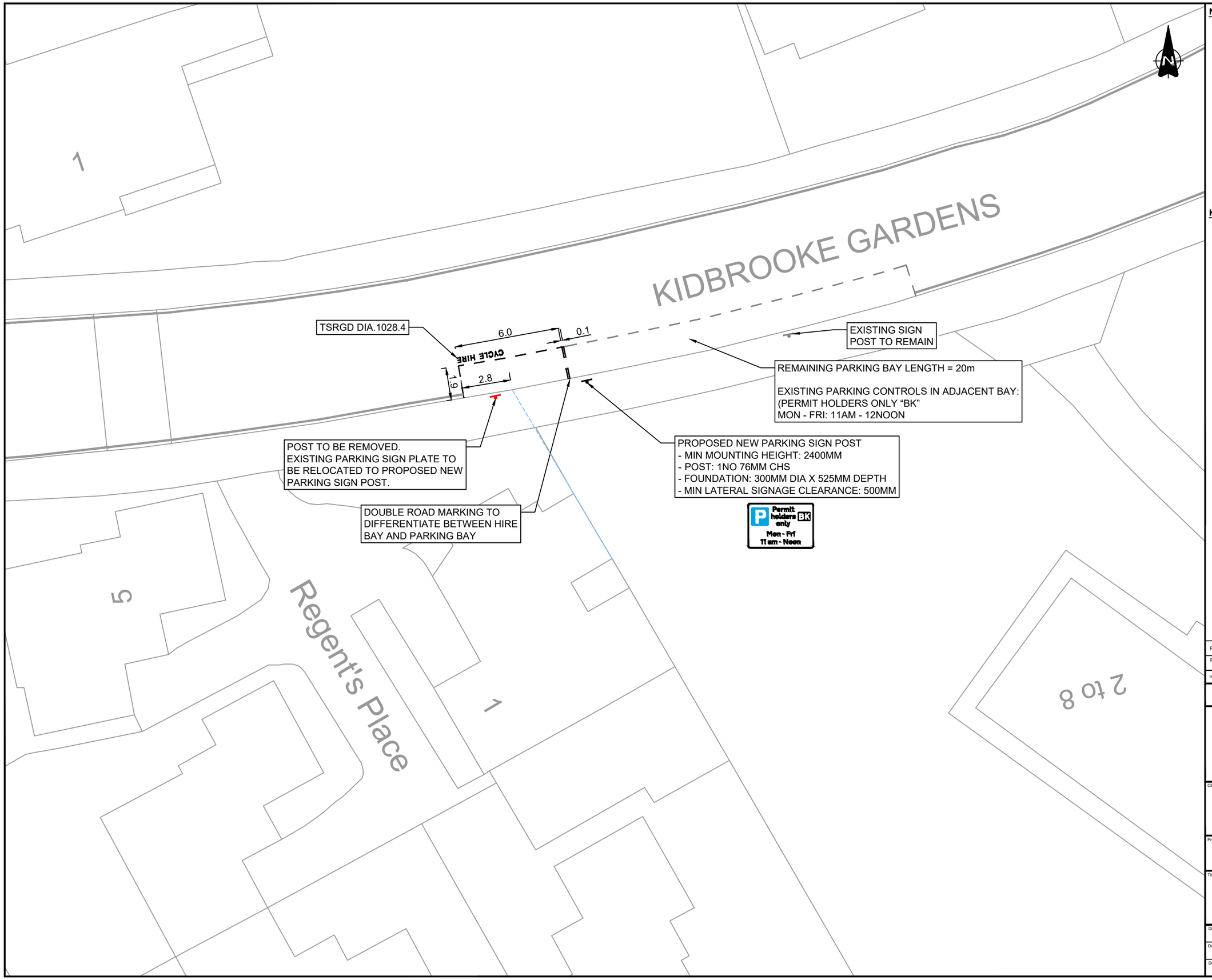

NOTES

1. Do not scale from this drawing.
2. All dimensions are in metres unless otherwise stated.
3. This drawing is based upon Ordnance Survey Mastermap data.© Crown copyright and database rights 2024 Ordnance Survey AC0000819905. Use of this data is subject to terms and conditions.
4. Signs and markings shall be provided in accordance with The Traffic Signs Regulations and General Directions 2016 and as per the Road Marking Schedule.
5. Existing bay dimensions and dimensions from boundary lines determined from on site measurements undertaken on site visit on 13/02/2025

KEY

- Existing Road Markings to Remain
- Existing Road Markings to be Refreshed
- Existing Road Markings to be Removed
- Proposed Parking Bay (Diag. 1028.4. 600mm Mark, 600mm Gap, 50mm. Text: 350mm).
- Existing Sign Post to Remain
- Existing Sign Post to be Removed
- Proposed New Sign Post to be Installed
- Driveway crossovers
- Building projection line

Rev.	Date	Revision details	Drawn	Checked	Approved
P2	14/02/25	Amendments following additional site visit	MIE	BG	DM
P1	11.11.24	AMENDMENTS FOLLOWING COMMENTS FROM RBG	HJ	CC	CC

© This drawing is the property of SYSTRA Limited and the information can only be reproduced with their prior permission.

SYSTRA
www.systra.com/uk
One Carey Lane,
London,
EC2V 8AE
T 020 3855 0079
E uk_london@systra.com

Client: ROYAL borough of GREENWICH

Project: DOCKLESS E-BIKE PARKING

Title: LOCATION N8, KIDBROOKE GARDENS
GENERAL ARRANGEMENT

Drawn	Checked	Approved	Original drg. size
HJ	JP	CC	A3
Date	Scale	Drawing Status	
11.11.24	DNS	FOR APPROVAL	
Drawing Number			Rev.
23B27-EBK-GA-086			P2

SHOOTERS HILL ROAD

Posts

KIDBROOKE GROVE

36

38

EXISTING SIGN POST TO REMAIN

TSRGD DIA.1028.4

6.0

0.1

CYCLE HIRE

DOUBLE ROAD MARKING TO DIFFERENTIATE BETWEEN HIRE BAY AND PARKING BAY

4.8

EXISTING SIGN POST TO REMAIN

REMAINING PARKING BAY LENGTH = 33.5m

EXISTING PARKING CONTROLS IN ADJACENT BAY:
PERMIT HOLDERS ONLY “BK”
MON - FRI: 11AM - 12NOON

EXISTING SIGN POST TO REMAIN

NOTES

1. Do not scale from this drawing.
2. All dimensions are in metres unless otherwise stated.
3. This drawing is based upon Ordnance Survey Mastermap data.© Crown copyright and database rights 2024 Ordnance Survey AC0000819905. Use of this data is subject to terms and conditions.
4. Signs and markings shall be provided in accordance with The Traffic Signs Regulations and General Directions 2016 and as per the Road Marking Schedule.
5. Existing bay dimensions and dimensions from boundary lines determined from on site measurements undertaken on site visit on 13/02/2025

KEY

- Existing Road Markings to Remain
- Existing Road Markings to be Removed
- Proposed Parking Bay (Diag. 1028.4. 600mm Mark, 600mm Gap, 50mm. Text: 350mm).
- Existing Sign Post to Remain
- Existing Sign Post to be Removed
- Proposed New Sign Post to be Installed
- Driveway crossovers
- Building projection line

Rev.	Date	Revision details	Drawn	Checked	Approved
P2	14/02/25	Amendments following additional site visit	MIE	BG	DM
P1	11.11.24	AMENDMENTS FOLLOWING COMMENTS FROM RBG	HJ	CC	CC

© This drawing is the property of SYSTRA Limited and the information can only be reproduced with their prior permission.

SYSTRA
www.systra.com/uk
One Carey Lane,
London,
EC2V 8AE
T 020 3855 0079
E uk_london@systra.com

Client: ROYAL borough of GREENWICH

Project: DOCKLESS E-BIKE PARKING

Title: LOCATION N9, KIDBROOKE GROVE
GENERAL ARRANGEMENT

Drawn	Checked	Approved	Original drg. size
HJ	JP	CC	A3
Date	Scale	Drawing Status	
11.11.24	DNS	FOR APPROVAL	
Drawing Number			Rev.
23B27-EBK-GA-087			P2

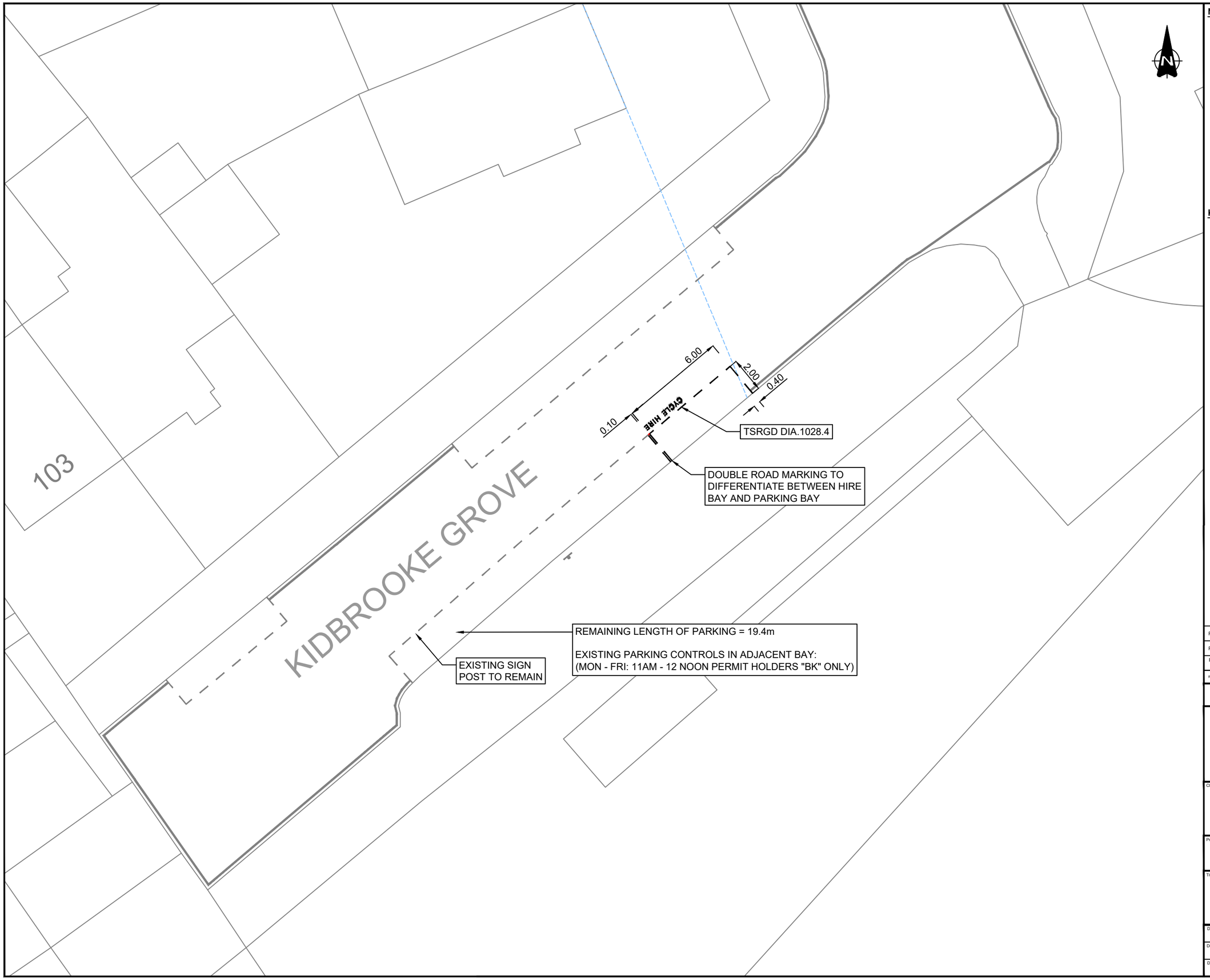

NOTES

1. Do not scale from this drawing.
2. All dimensions are in metres unless otherwise stated.
3. This drawing is based upon Ordnance Survey Mastermap data.© Crown copyright and database rights 2024 Ordnance Survey AC0000819905. Use of this data is subject to terms and conditions.
4. Signs and markings shall be provided in accordance with The Traffic Signs Regulations and General Directions 2016 and as per the Road Marking Schedule.
5. Existing bay dimensions and dimensions from boundary lines determined from on site measurements undertaken on site visit on 13/02/2025

KEY

- Existing Road Markings to Remain
- Existing Road Markings to be Removed
- Proposed Parking Bay (Diag. 1028.4. 600mm Mark, 600mm Gap, 50mm. Text: 350mm).
- Existing Sign Post to Remain
- Existing Sign Post to be Removed
- Proposed New Sign Post to be Installed
- Driveway crossovers
- Building projection line

Rev.	Date	Revision details	Drawn	Checked	Approved
P3	27/08/26	AMENDMENTS FOLLOWING COMMENTS FROM RBG	JJ	DH	DH
P2	14/02/25	Amendments following additional site visit	MIE	BG	DM
P1	28.10.24	AMENDMENTS FOLLOWING COMMENTS FROM RBG	FW	CC	CC

© This drawing is the property of SYSTRA Limited and the information can only be reproduced with their prior permission.

SYSTRA
www.systra.com/uk
One Carey Lane,
London,
EC2V 8AE
T 020 3855 0079
E uk_london@systra.com

Client: ROYAL borough of GREENWICH

Project: DOCKLESS E-BIKE PARKING

Title: LOCATION BW8, KIDBROOKE GROVE
GENERAL ARRANGEMENT

Drawn	Checked	Approved	Original drg. size
HJ	JP	CC	A3
Date	Scale	Drawing Status	
31.07.24	1:200	FOR APPROVAL	

Drawing Number: 23B27-EBK-GA-072 Rev. P3

EXISTING CYCLE STANDS

FIXED BOLLARDS

EXISTING ACCESS COVER

TSRGD DIA.1028.4

TUDOR PARADE ROAD

KIDBROOKE LANE

WELL HALL ROAD

Phone Box

LC

Ps

CS

1.4

CYCLE HIRE

6.0

2.9

2.0

2.0

1.0

Scale 1:200 (m)

0 2 4 6 8 10

N

NOTES

1. Do not scale from this drawing.
2. All dimensions are in metres unless otherwise stated.
3. This drawing is based upon Ordnance Survey Mastermap data.© Crown copyright and database rights 2024 Ordnance Survey AC0000819905. Use of this data is subject to terms and conditions.
4. Signs and markings shall be provided in accordance with The Traffic Signs Regulations and General Directions 2016.

KEY

- Existing Road Markings to Remain
- Existing Road Markings to be Removed
- Proposed Parking Bay (Diag. 1028.4. 600mm Mark, 600mm Gap, 50mm. Text: 350mm).
- Existing Sign Post to Remain
- Existing Sign Post to be Removed
- Proposed New Sign Post to be Installed
- Driveway crossovers
- Building projection line
- Existing tree
- Existing bollard
- LC Existing Lighting Column

Rev.	Date	Revision details	Drawn	Checked	Approved
P1	04/02/26	Amendments following RBG comments	MIE	DH	NL
P0	14/04/25	Initial Issue	HJ	BG	DM

© This drawing is the property of SYSTRA Limited and the information can only be reproduced with their prior permission.

SYSTRA
www.systra.com/uk
One Carey Lane,
London,
EC2V 8AE
T 020 3855 0079
E uk_london@systra.com

Client: ROYAL borough of GREENWICH

Project: DOCKLESS E-BIKE PARKING PHASE TWO

Title: LOCATION 053, KIDBROOKE LANE GENERAL ARRANGEMENT

Drawn	Checked	Approved	Original drg. size
HJ	-	-	A3
Date	Scale	Drawing Status	
14.04.25	1:200	FOR APPROVAL	
Drawing Number			Rev.
23B27-EBK-GA-142			P1

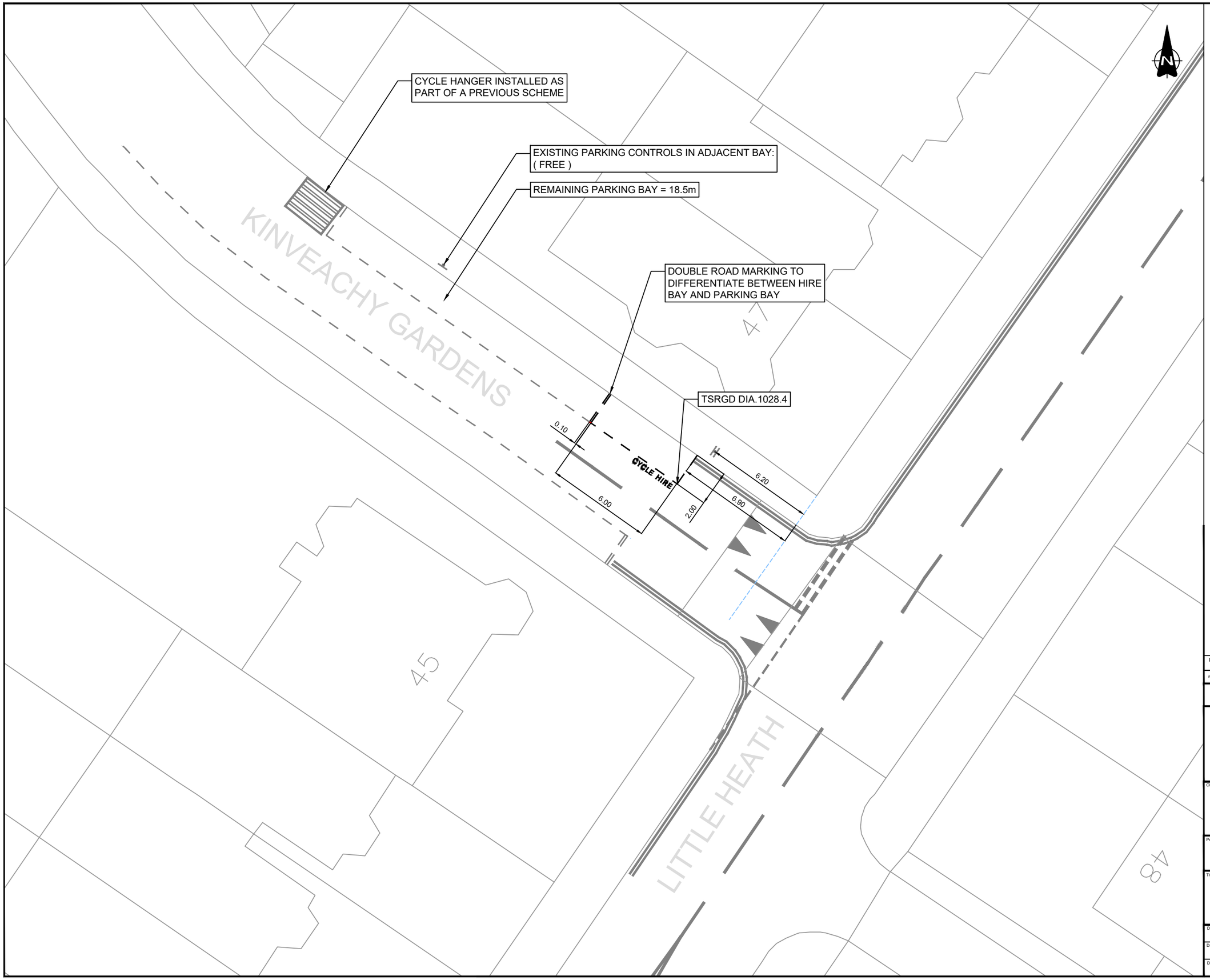

NOTES

1. Do not scale from this drawing.
2. All dimensions are in metres unless otherwise stated.
3. This drawing is based upon Ordnance Survey Mastermap data.© Crown copyright and database rights 2024 Ordnance Survey AC0000819905. Use of this data is subject to terms and conditions.
4. Signs and markings shall be provided in accordance with The Traffic Signs Regulations and General Directions 2016.

KEY

- Existing Road Markings to Remain
- Existing Road Markings to be Removed
- Proposed Parking Bay (Diag. 1028.4. 600mm Mark, 600mm Gap, 50mm. Text: 350mm).
- Existing Sign Post to Remain
- Existing Sign Post to be Removed
- Proposed New Sign Post to be Installed
- Driveway crossovers
- Building projection line
- Existing tree

Rev.	Date	Revision details	Drawn	Checked	Approved
P1	07-09-26	Updated to include installed cycle hanger	DH	DH	NL

© This drawing is the property of SYSTRA Limited and the information can only be reproduced with their prior permission.

SYSTRA
www.systra.com/uk
One Carey Lane,
London,
EC2V 8AE
T 020 3855 0079
E uk_london@systra.com

Client: ROYAL borough of GREENWICH

Project: DOCKLESS E-BIKE PARKING PHASE TWO

Title: LOCATION 033, KINVEACHY GARDENS GENERAL ARRANGEMENT

Drawn	Checked	Approved	Original drg. size
HJ	BG	DM	A3
Date	Scale	Drawing Status	
18.03.25	1:200	FOR APPROVAL	
Drawing Number			Rev.
23B27-EBK-GA-122			P1

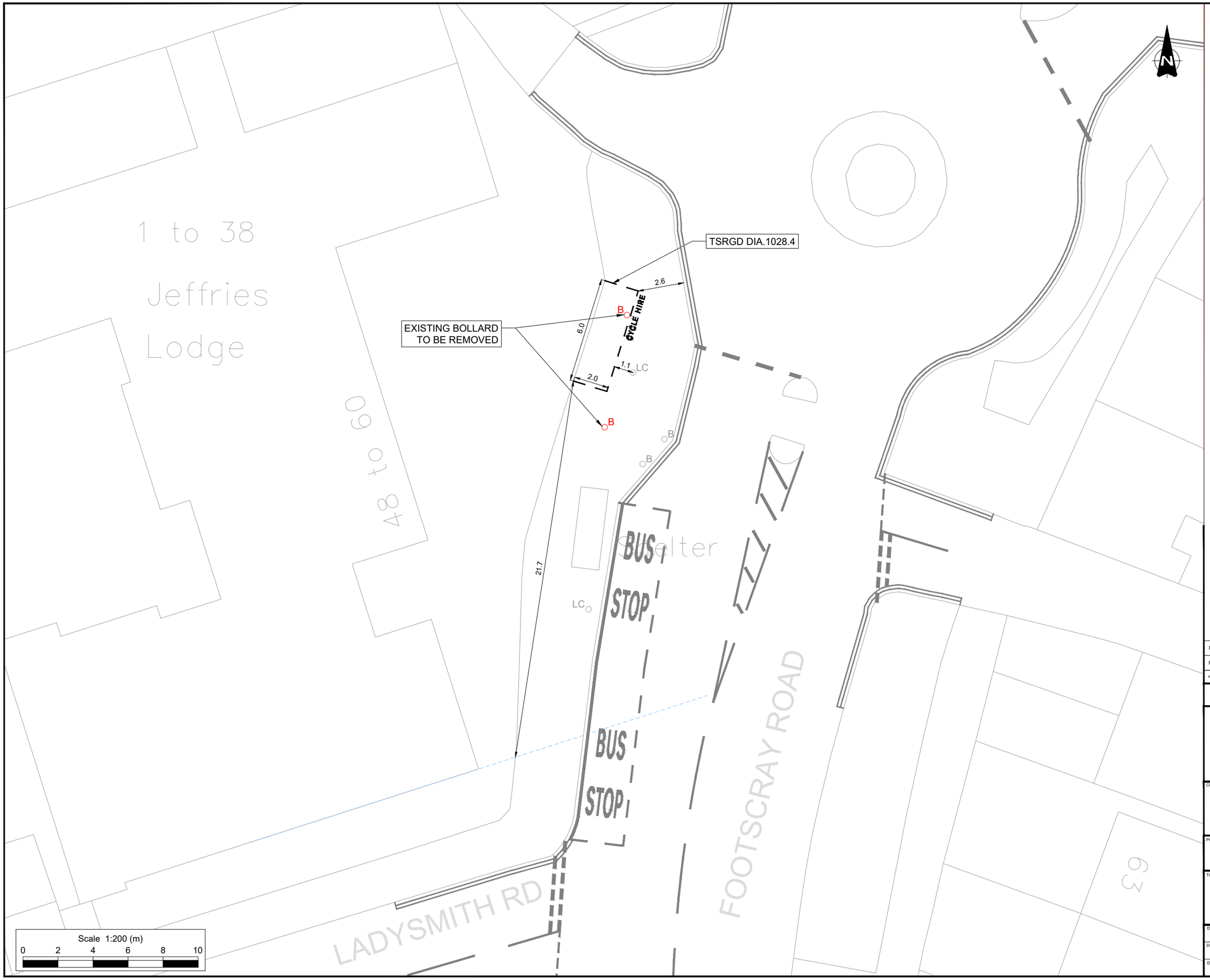

NOTES

1. Do not scale from this drawing.
2. All dimensions are in metres unless otherwise stated.
3. This drawing is based upon Ordnance Survey Mastermap data.© Crown copyright and database rights 2024 Ordnance Survey AC0000819905. Use of this data is subject to terms and conditions.
4. Signs and markings shall be provided in accordance with The Traffic Signs Regulations and General Directions 2016.

KEY

- Existing Road Markings to Remain
- Existing Road Markings to be Removed
- Proposed Parking Bay (Diag. 1028.4. 600mm Mark, 600mm Gap, 50mm. Text: 350mm).
- Existing Sign Post to Remain
- Existing Sign Post to be Removed
- Proposed New Sign Post to be Installed
- Driveway crossovers
- Building projection line
- Existing tree

Rev.	Date	Revision details	Drawn	Checked	Approved
P1	04/02/26	Amendments following RBG comments	MIE	DH	NL
P0	17/04/25	Initial Issue	HJ	BG	DM

© This drawing is the property of SYSTRA Limited and the information can only be reproduced with their prior permission.

SYSTRA
www.systra.com/uk
One Carey Lane,
London,
EC2V 8AE
T 020 3855 0079
E uk_london@systra.com

Client
ROYAL borough of GREENWICH

Project
DOCKLESS E-BIKE PARKING
PHASE TWO

Title
LOCATION 064, LADYSMITH ROAD
GENERAL ARRANGEMENT

Drawn	Checked	Approved	Original drg. size
HJ	BG	DM	A3
Date	Scale	Drawing Status	
17.04.25	1:200	FOR APPROVAL	
Drawing Number			Rev.
23B27-EBK-GA-153			P1

LAKEDALE ROAD

TEWSON ROAD

18 to 30

35

REMAINING PARKING BAY = 12.5m

EXISTING PARKING CONTROLS IN ADJACENT BAY:
(MON - SAT
9AM - 5.30PM. PERMIT HOLDERS OR "PC"
PAY AT MACHINE
DISPLAY TICKET
MAX STAY 4 HOURS)

DOUBLE ROAD MARKING TO DIFFERENTIATE BETWEEN HIRE BAY AND PARKING BAY

5.0

0.10

CYCLE HIRE

6.00

2.00

4.40

TSRGD DIA.1028.4

PROPOSED BOLT-DOWN RETRO-REFLECTIVE BOLLARDS AT CORNERS OF BAY

NOTES

1. Do not scale from this drawing.
2. All dimensions are in metres unless otherwise stated.
3. This drawing is based upon Ordnance Survey Mastermap data.© Crown copyright and database rights 2024 Ordnance Survey AC0000819905. Use of this data is subject to terms and conditions.
4. Signs and markings shall be provided in accordance with The Traffic Signs Regulations and General Directions 2016.

KEY

- Existing Road Markings to Remain
- Existing Road Markings to be Removed
- Proposed Parking Bay (Diag. 1028.4. 600mm Mark, 600mm Gap, 50mm. Text: 350mm).
- Existing Sign Post to Remain
- Existing Sign Post to be Removed
- Proposed New Sign Post to be Installed
- Driveway crossovers
- Building projection line
- Existing tree

Rev.	Date	Revision details	Drawn	Checked	Approved
P1	27/08/26	AMENDMENTS FOLLOWING COMMENTS FROM RBG	JJ	DH	DH

© This drawing is the property of SYSTRA Limited and the information can only be reproduced with their prior permission.

SYSTRA
www.systra.com/uk
One Carey Lane,
London,
EC2V 8AE
T 020 3855 0079
E uk_london@systra.com

Client: ROYAL borough of GREENWICH

Project: DOCKLESS E-BIKE PARKING PHASE TWO

Title: LOCATION 154, LAKEDALE ROAD

GENERAL ARRANGEMENT

Drawn	Checked	Approved	Original drg. size
HJ	BG	DM	A3
Date	Scale	Drawing Status	
24.06.25	1:200	FOR APPROVAL	
Drawing Number			Rev.
23B27-EBK-GA-243			P1

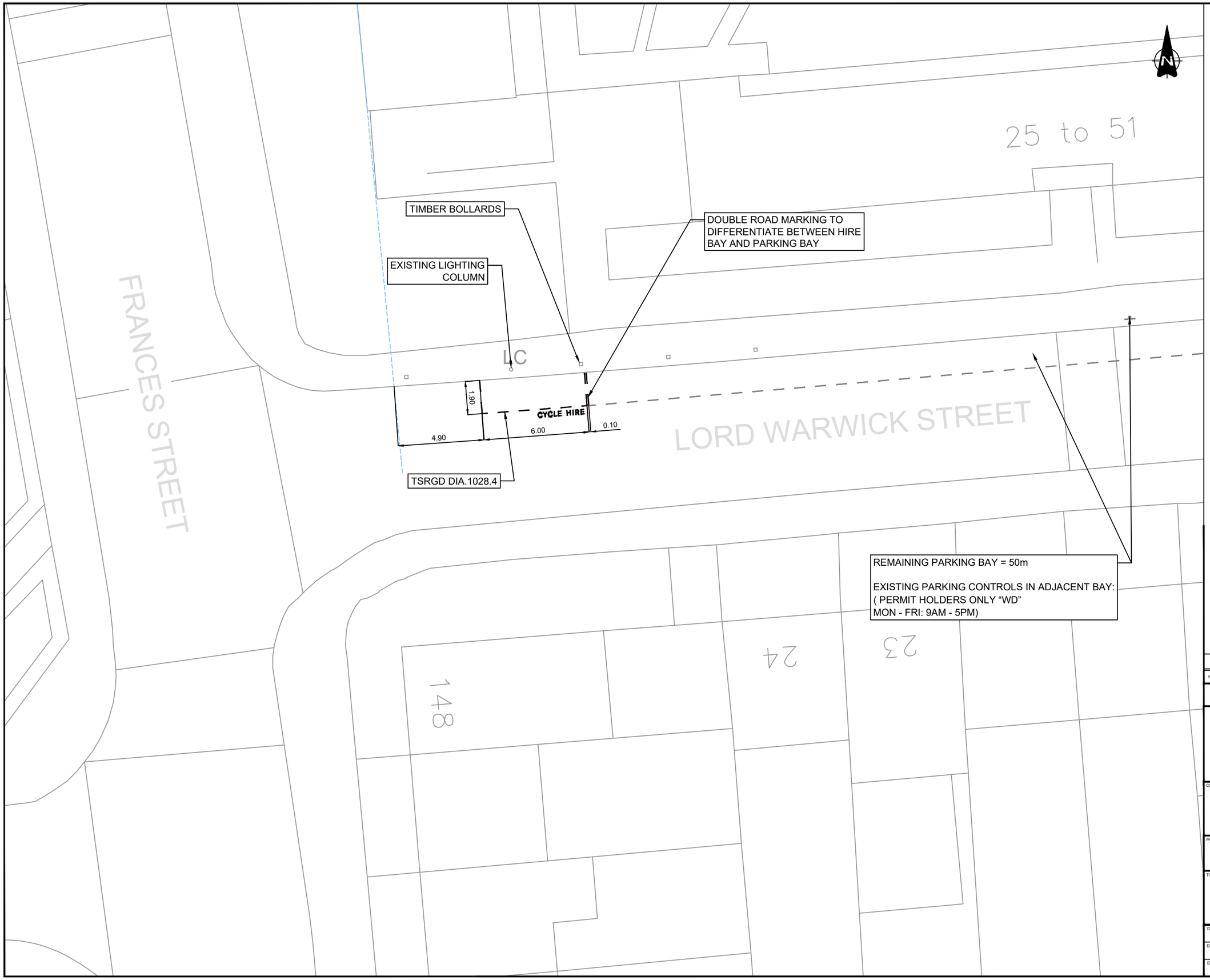

NOTES

1. Do not scale from this drawing.
2. All dimensions are in metres unless otherwise stated.
3. This drawing is based upon Ordnance Survey Mastermap data.© Crown copyright and database rights 2024 Ordnance Survey AC0000819905. Use of this data is subject to terms and conditions.
4. Signs and markings shall be provided in accordance with The Traffic Signs Regulations and General Directions 2016 and as per the Road Marking Schedule.

KEY

- Existing Road Markings to Remain
- Existing Road Markings to be Removed
- Proposed Parking Bay (Diag. 1028.4. 600mm Mark, 600mm Gap, 50mm. Text: 350mm).
- Existing Sign Post to Remain
- Existing Sign Post to be Removed
- Proposed New Sign Post to be Installed
- Driveway crossovers
- Building projection line
- Existing tree

Rev.	Date	Revision details	Drawn	Checked	Approved
-	-	-	-	-	-

© This drawing is the property of SYSTRA Limited and the information can only be reproduced with their prior permission.

SYSTRA
www.systra.com/uk
One Carey Lane,
London,
EC2V 8AE
T 020 3855 0079
E uk_london@systra.com

Client: ROYAL borough of GREENWICH

Project: DOCKLESS E-BIKE PARKING PHASE TWO

Title: LOCATION 075, LORD WARWICK STREET GENERAL ARRANGEMENT

Drawn	Checked	Approved	Original drg. size
HJ	BG	DM	A3
Date	Scale	Drawing Status	
18.03.25	1:200	FOR APPROVAL	
Drawing Number			Rev.
23B27-EBK-GA-164			P0

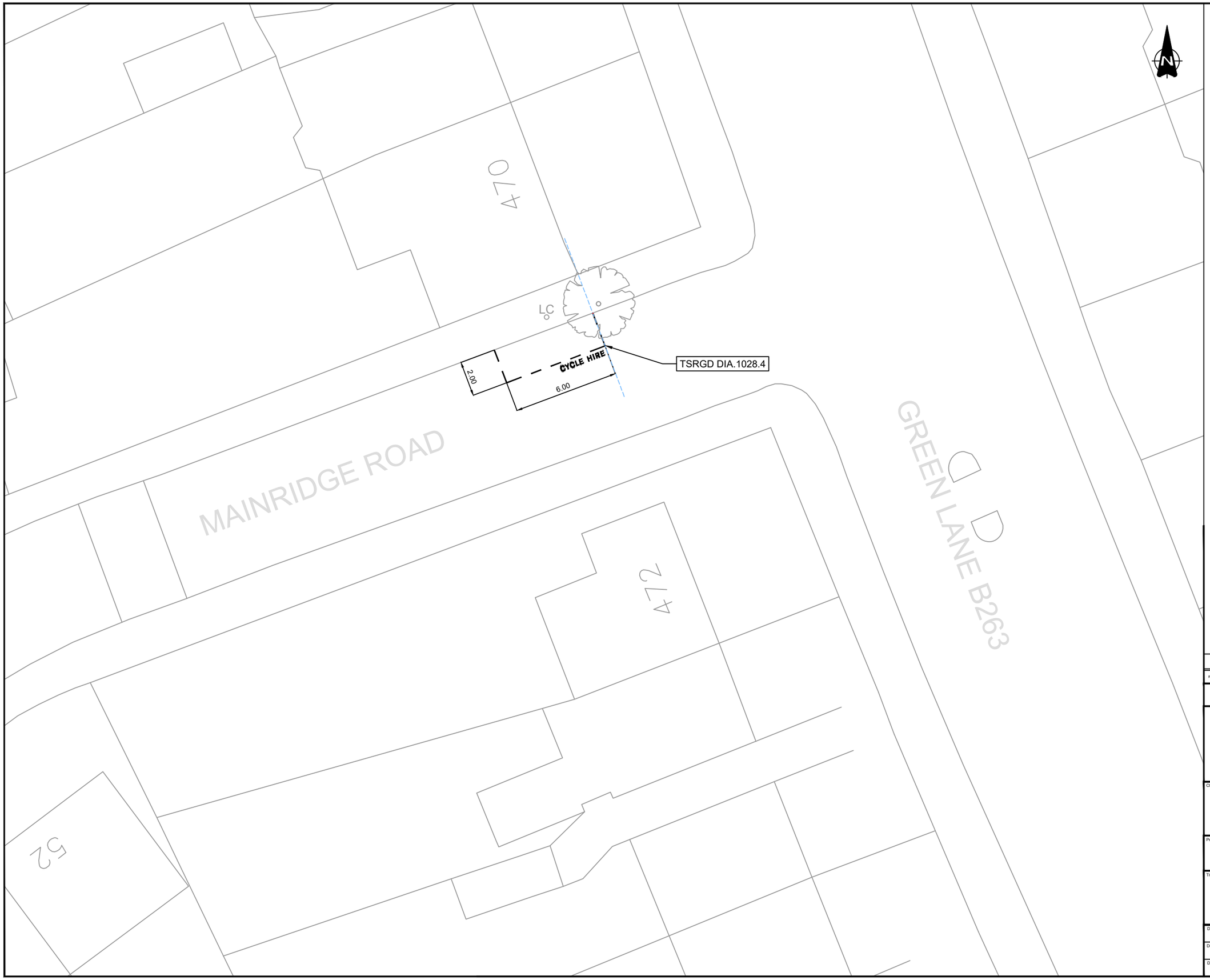

NOTES

1. Do not scale from this drawing.
2. All dimensions are in metres unless otherwise stated.
3. This drawing is based upon Ordnance Survey Mastermap data.© Crown copyright and database rights 2024 Ordnance Survey AC0000819905. Use of this data is subject to terms and conditions.
4. Signs and markings shall be provided in accordance with The Traffic Signs Regulations and General Directions 2016 and as per the Road Marking Schedule.

KEY

- Existing Road Markings to Remain
- Existing Road Markings to be Removed
- Proposed Parking Bay (Diag. 1028.4. 600mm Mark, 600mm Gap, 50mm. Text: 350mm).
- Existing Sign Post to Remain
- Existing Sign Post to be Removed
- Proposed New Sign Post to be Installed
- Driveway crossovers
- Building projection line
- Existing tree

Rev.	Date	Revision details	Drawn	Checked	Approved
-	-	-	-	-	-

© This drawing is the property of SYSTRA Limited and the information can only be reproduced with their prior permission.

SYSTRA
www.systra.com/uk
One Carey Lane,
London,
EC2V 8AE
T 020 3855 0079
E uk_london@systra.com

Client: ROYAL borough of GREENWICH

Project: DOCKLESS E-BIKE PARKING PHASE TWO

Title: LOCATION 035, MAINRIDGE ROAD GENERAL ARRANGEMENT

Drawn	Checked	Approved	Original drg. size
HJ	BG	DM	A3
Date	Scale	Drawing Status	
18.03.25	1:200	FOR APPROVAL	
Drawing Number			Rev.
23B27-EBK-GA-124			P0

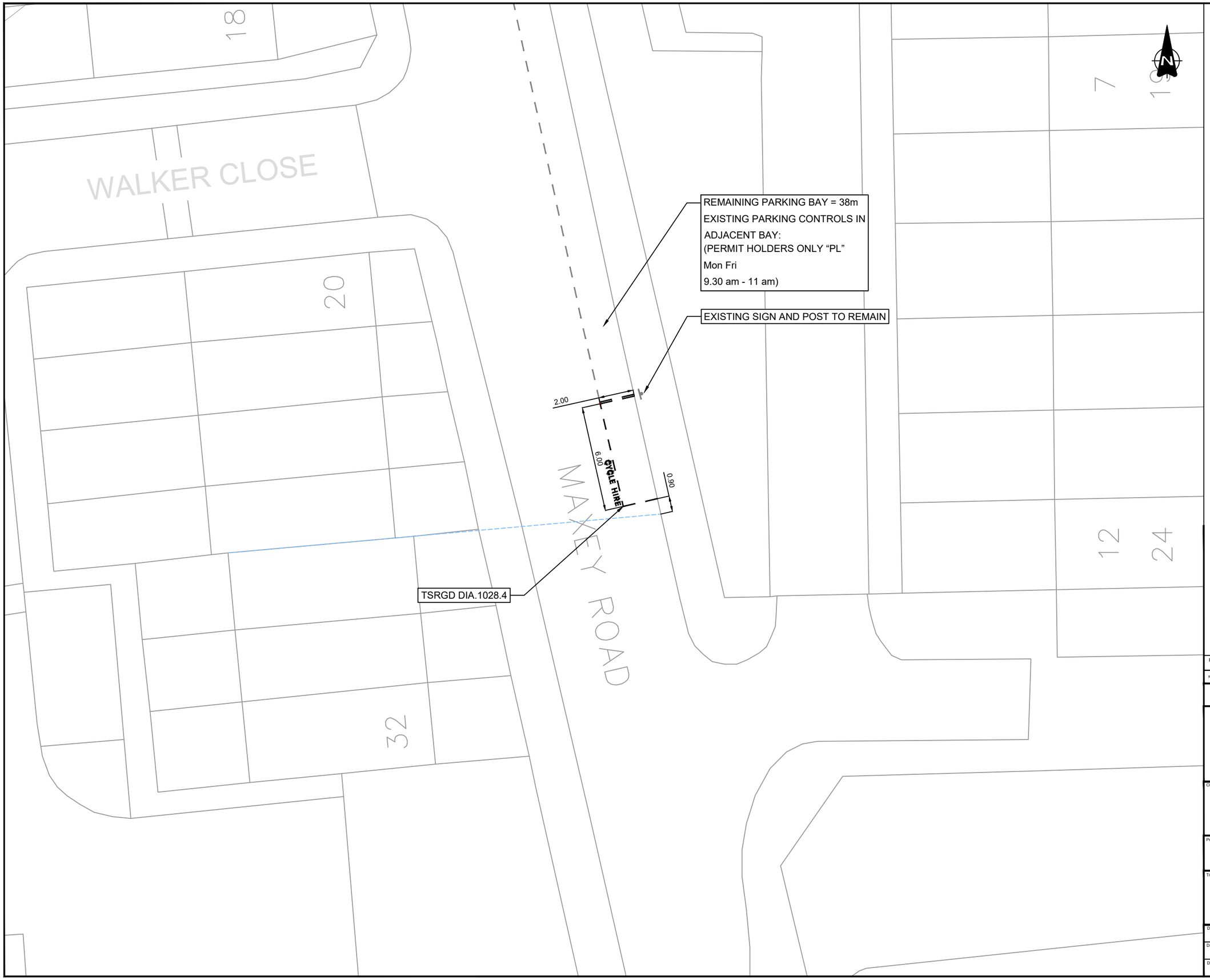

NOTES

1. Do not scale from this drawing.
2. All dimensions are in metres unless otherwise stated.
3. This drawing is based upon Ordnance Survey Mastermap data.© Crown copyright and database rights 2024 Ordnance Survey AC0000819905. Use of this data is subject to terms and conditions.
4. Signs and markings shall be provided in accordance with The Traffic Signs Regulations and General Directions 2016.

KEY

- Existing Road Markings to Remain
- Existing Road Markings to be Removed
- Proposed Parking Bay (Diag. 1028.4. 600mm Mark, 600mm Gap, 50mm. Text: 350mm).
- Existing Sign Post to Remain
- Existing Sign Post to be Removed
- Proposed New Sign Post to be Installed
- Driveway crossovers
- Building projection line
- Existing tree

Rev.	Date	Revision details	Drawn	Checked	Approved
P1	03-09-26	Updated remaining bay length	DH	DH	NL

© This drawing is the property of SYSTRA Limited and the information can only be reproduced with their prior permission.

SYSTRA
www.systra.com/uk
One Carey Lane,
London,
EC2V 8AE
T 020 3855 0079
E uk_london@systra.com

Client: ROYAL borough of GREENWICH

Project: DOCKLESS E-BIKE PARKING PHASE TWO

Title: LOCATION 010, MAXEY ROAD GENERAL ARRANGEMENT

Drawn	Checked	Approved	Original drg. size
HJ	BG	DM	A3
Date	Scale	Drawing Status	
18.03.25	1:200	FOR APPROVAL	
Drawing Number			Rev.
23B27-EBK-GA-099			P1

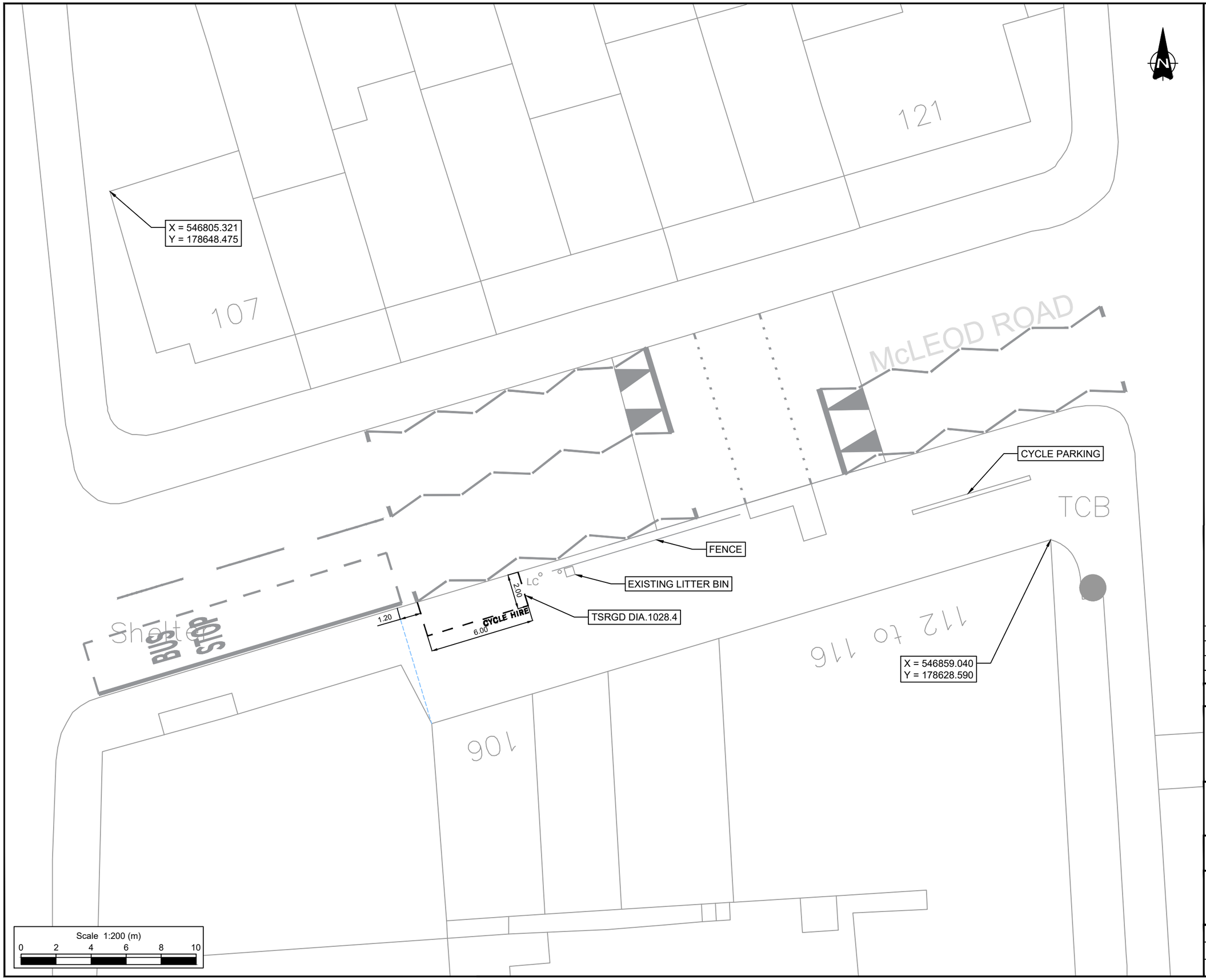

NOTES

1. Do not scale from this drawing.
2. All dimensions are in metres unless otherwise stated.
3. This drawing is based upon Ordnance Survey Mastermap data.© Crown copyright and database rights 2024 Ordnance Survey AC0000819905. Use of this data is subject to terms and conditions.
4. Signs and markings shall be provided in accordance with The Traffic Signs Regulations and General Directions 2016.

KEY

- Existing Road Markings to Remain
- Existing Road Markings to be Removed
- Proposed Parking Bay (Diag. 1028.4. 600mm Mark, 600mm Gap, 50mm. Text: 350mm).
- Existing Sign Post to Remain
- Existing Sign Post to be Removed
- Proposed New Sign Post to be Installed
- Driveway crossovers
- Building projection line
- Existing tree

Rev.	Date	Revision details	Drawn	Checked	Approved
P3	27/08/26	AMENDMENTS FOLLOWING COMMENTS FROM RBG	JJ	DH	DH
P2	24/04/26	Updated exact location following site measurements	SM	DH	DH
P1	06/02/26	Updated following RBG comments	OE	BG	DM

© This drawing is the property of SYSTRA Limited and the information can only be reproduced with their prior permission.

SYSTRA
www.systra.com/uk
One Carey Lane,
London,
EC2V 8AE
T 020 3855 0079
E uk_london@systra.com

Client: ROYAL borough of GREENWICH

Project: DOCKLESS E-BIKE PARKING PHASE TWO

Title: LOCATION 129, MCLEOD ROAD GENERAL ARRANGEMENT

Drawn	Checked	Approved	Original drg. size
SFM	DH	DM	A3
Date	Scale	Drawing Status	
24.04.25	1:200	FOR APPROVAL	
Drawing Number			Rev.
23B27-EBK-GA-218			P3

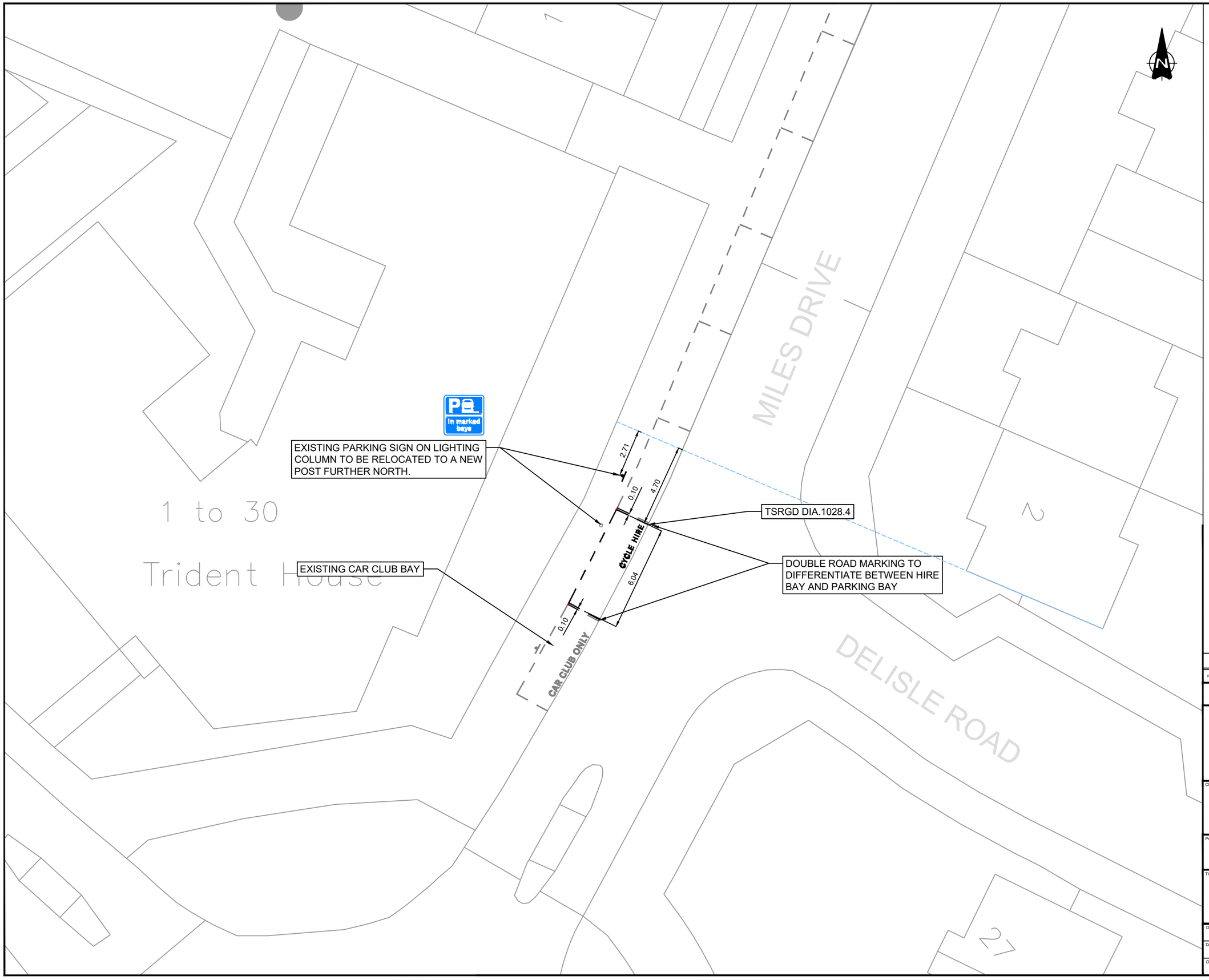

NOTES

1. Do not scale from this drawing.
2. All dimensions are in metres unless otherwise stated.
3. This drawing is based upon Ordnance Survey Mastermap data.© Crown copyright and database rights 2024 Ordnance Survey AC0000819905. Use of this data is subject to terms and conditions.
4. Signs and markings shall be provided in accordance with The Traffic Signs Regulations and General Directions 2016 and as per the Road Marking Schedule.

KEY

- Existing Road Markings to Remain
- Existing Road Markings to be Removed
- Proposed Parking Bay (Diag. 1028.4. 600mm Mark, 600mm Gap, 50mm. Text: 350mm).
- Existing Sign Post to Remain
- Existing Sign Post to be Removed
- Proposed New Sign Post to be Installed
- Driveway crossovers
- Building projection line
- Existing tree

Rev.	Date	Revision details	Drawn	Checked	Approved
-	-	-	-	-	-

© This drawing is the property of SYSTRA Limited and the information can only be reproduced with their prior permission.

SYSTRA
www.systra.com/uk
One Carey Lane,
London,
EC2V 8AE
T 020 3855 0079
E uk_london@systra.com

Client: ROYAL borough of GREENWICH

Project: DOCKLESS E-BIKE PARKING PHASE TWO

Title: LOCATION 127, MILES DRIVE GENERAL ARRANGEMENT

Drawn	Checked	Approved	Original drg. size
HJ	BG	DM	A3
Date	Scale	Drawing Status	
17.04.25	1:200	FOR APPROVAL	
Drawing Number			Rev.
23B27-EBK-GA-216			P0

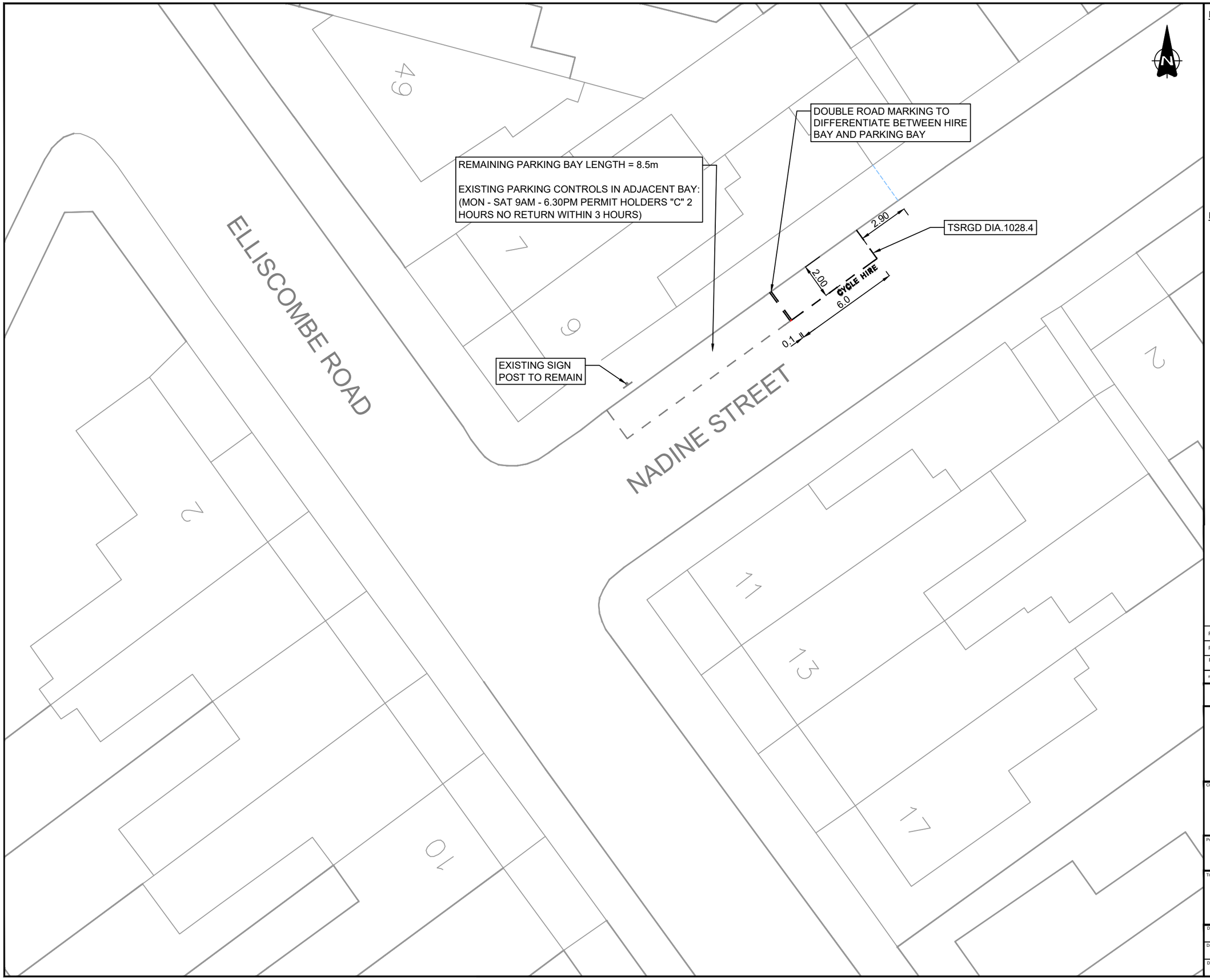

NOTES

1. Do not scale from this drawing.
2. All dimensions are in metres unless otherwise stated.
3. This drawing is based upon Ordnance Survey Mastermap data.© Crown copyright and database rights 2024 Ordnance Survey AC0000819905. Use of this data is subject to terms and conditions.
4. Signs and markings shall be provided in accordance with The Traffic Signs Regulations and General Directions 2016 and as per the Road Marking Schedule.
5. Existing bay dimensions and dimensions from boundary lines determined from on site measurements undertaken on site visit on 13/02/2025

KEY

- Existing Road Markings to Remain
- Existing Road Markings to be Removed
- Proposed Parking Bay (Diag. 1028.4. 600mm Mark, 600mm Gap, 50mm. Text: 350mm).
- Existing Sign Post to Remain
- Existing Sign Post to be Removed
- Proposed New Sign Post to be Installed
- Driveway crossovers
- Building projection line

Rev.	Date	Revision details	Drawn	Checked	Approved
P3	17/09/26	Bay length annotations updated	JM	DH	DH
P2	18/03/25	Amendments following additional site visit	DH	BG	DM
P1	24.10.24	AMENDMENTS FOLLOWING COMMENTS FROM RBG	HJ	CC	CC

© This drawing is the property of SYSTRA Limited and the information can only be reproduced with their prior permission.

SYSTRA
www.systra.com/uk
One Carey Lane,
London,
EC2V 8AE
T 020 3855 0079
E uk_london@systra.com

Client: ROYAL borough of GREENWICH

Project: DOCKLESS E-BIKE PARKING

Title: LOCATION 106, NADINE STREET GENERAL ARRANGEMENT

Drawn	Checked	Approved	Original drg. size
HJ	JP	CC	A3
Date	Scale	Drawing Status	
30.07.24	1:200	FOR APPROVAL	
Drawing Number			Rev.
23B27-EBK-GA-046			P3

Youth Club

NIGHTINGALE VALE

6

13

12

to 186

TSRGD DIA.1028.4

5.40

CYCLE HIRE

6.00

0.52

2.00

EXISTING ROAD SIGN AND POLE.

NOTES

1. Do not scale from this drawing.
2. All dimensions are in metres unless otherwise stated.
3. This drawing is based upon Ordnance Survey Mastermap data.© Crown copyright and database rights 2024 Ordnance Survey AC0000819905. Use of this data is subject to terms and conditions.
4. Signs and markings shall be provided in accordance with The Traffic Signs Regulations and General Directions 2016 and as per the Road Marking Schedule.

KEY

- Existing Road Markings to Remain
- Existing Road Markings to be Removed
- Proposed Parking Bay (Diag. 1028.4. 600mm Mark, 600mm Gap, 50mm. Text: 350mm).
- Existing Sign Post to Remain
- Existing Sign Post to be Removed
- Proposed New Sign Post to be Installed
- Driveway crossovers
- Building projection line
- Existing tree

Rev.	Date	Revision details	Drawn	Checked	Approved
-	-	-	-	-	-

© This drawing is the property of SYSTRA Limited and the information can only be reproduced with their prior permission.

SYSTRA
www.systra.com/uk
One Carey Lane,
London,
EC2V 8AE
T 020 3855 0079
E uk_london@systra.com

Client: ROYAL borough of GREENWICH

Project: DOCKLESS E-BIKE PARKING PHASE TWO

Title: LOCATION 024, NIGHTINGALE VALE GENERAL ARRANGEMENT

Drawn	Checked	Approved	Original drg. size
HJ	BG	DM	A3
Date	Scale	Drawing Status	
18.03.25	1:200	FOR APPROVAL	
Drawing Number			Rev.
23B27-EBK-GA-113			P0

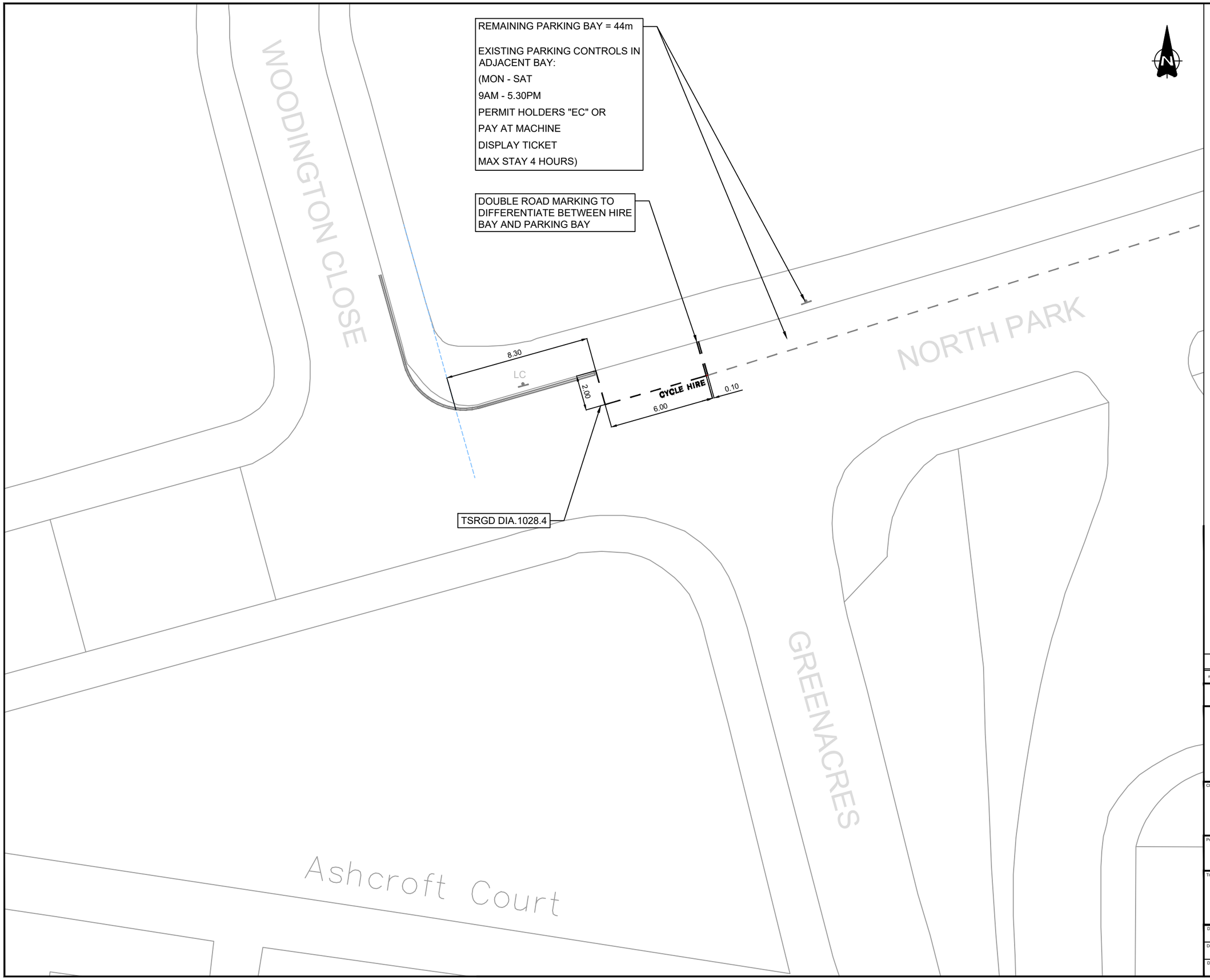

NOTES

1. Do not scale from this drawing.
2. All dimensions are in metres unless otherwise stated.
3. This drawing is based upon Ordnance Survey Mastermap data.© Crown copyright and database rights 2024 Ordnance Survey AC0000819905. Use of this data is subject to terms and conditions.
4. Signs and markings shall be provided in accordance with The Traffic Signs Regulations and General Directions 2016.

KEY

- Existing Road Markings to Remain
- Existing Road Markings to be Removed
- Proposed Parking Bay (Diag. 1028.4. 600mm Mark, 600mm Gap, 50mm. Text: 350mm).
- Existing Sign Post to Remain
- Existing Sign Post to be Removed
- Proposed New Sign Post to be Installed
- Driveway crossovers
- Building projection line
- Existing tree

Rev.	Date	Revision details	Drawn	Checked	Approved
-	-	-	-	-	-

© This drawing is the property of SYSTRA Limited and the information can only be reproduced with their prior permission.

SYSTRA
www.systra.com/uk
One Carey Lane,
London,
EC2V 8AE
T 020 3855 0079
E uk_london@systra.com

Client: ROYAL borough of GREENWICH

Project: DOCKLESS E-BIKE PARKING PHASE TWO

Title: LOCATION 136, NORTH PARK GENERAL ARRANGEMENT

Drawn	Checked	Approved	Original drg. size
HJ	-	-	A3
Date	Scale	Drawing Status	
08.08.25	1:200	FOR APPROVAL	
Drawing Number			Rev.
23B27-EBK-GA-225			P0

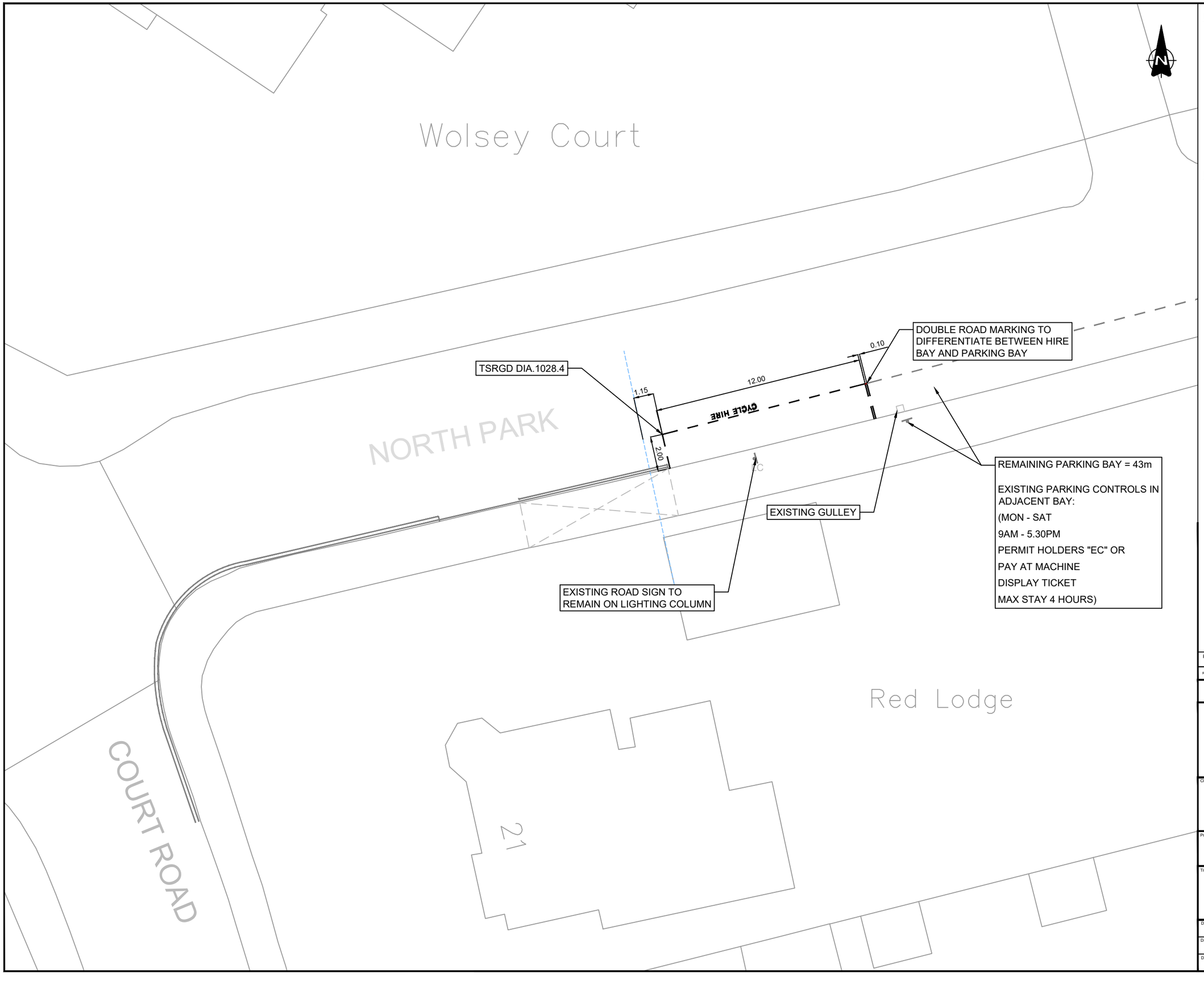

NOTES

1. Do not scale from this drawing.
2. All dimensions are in metres unless otherwise stated.
3. This drawing is based upon Ordnance Survey Mastermap data.© Crown copyright and database rights 2024 Ordnance Survey AC0000819905. Use of this data is subject to terms and conditions.
4. Signs and markings shall be provided in accordance with The Traffic Signs Regulations and General Directions 2016.

KEY

- Existing Road Markings to Remain
- Existing Road Markings to be Removed
- Proposed Parking Bay (Diag. 1028.4. 600mm Mark, 600mm Gap, 50mm. Text: 350mm).
- Existing Sign Post to Remain
- Existing Sign Post to be Removed
- Proposed New Sign Post to be Installed
- Driveway crossovers
- Building projection line
- Existing tree

Rev.	Date	Revision details	Drawn	Checked	Approved
P1	07-09-26	Updated remaining length of bay	DH	DH	NL

© This drawing is the property of SYSTRA Limited and the information can only be reproduced with their prior permission.

SYSTRA
www.systra.com/uk
One Carey Lane,
London,
EC2V 8AE
T 020 3855 0079
E uk_london@systra.com

Client: ROYAL borough of GREENWICH

Project: DOCKLESS E-BIKE PARKING PHASE TWO

Title: LOCATION 135, NORTH PARK GENERAL ARRANGEMENT

Drawn	Checked	Approved	Original drg. size
HJ	-	-	A3
Date	Scale	Drawing Status	
08.08.25	1:200	FOR APPROVAL	
Drawing Number			Rev.
23B27-EBK-GA-224			P1

Council Yard

WERNBROOK STREET

72 to 76

Ship (PH)

WAVERLEY CRESCENT

OLD MILL ROAD

LC

TSRGD DIA.1028.4

CYCLE HIRE

6.00

2.00

11.00

5.7m

Scale 1:200 (m)

0 2 4 6 8 10

NOTES

1. Do not scale from this drawing.
2. All dimensions are in metres unless otherwise stated.
3. This drawing is based upon Ordnance Survey Mastermap data.© Crown copyright and database rights 2024 Ordnance Survey AC0000819905. Use of this data is subject to terms and conditions.
4. Signs and markings shall be provided in accordance with The Traffic Signs Regulations and General Directions 2016.

KEY

- Existing Road Markings to Remain
- Existing Road Markings to be Removed
- Proposed Parking Bay (Diag. 1028.4. 600mm Mark, 600mm Gap, 50mm. Text: 350mm).
- Existing Sign Post to Remain
- Existing Sign Post to be Removed
- Proposed New Sign Post to be Installed
- Driveway crossovers
- Building projection line
- Existing tree

Rev.	Date	Revision details	Drawn	Checked	Approved
P1	06.02.26	Updated following RBG comments	OE	BG	DM

© This drawing is the property of SYSTRA Limited and the information can only be reproduced with their prior permission.

SYSTRA
www.systra.com/uk

One Carey Lane,
London,
EC2V 8AE

T 020 3855 0079
E uk_london@systra.com

Client: ROYAL borough of GREENWICH

Project: DOCKLESS E-BIKE PARKING PHASE TWO

Title: LOCATION 025, OLD MILL ROAD GENERAL ARRANGEMENT

Drawn	Checked	Approved	Original drg. size
HJ	BG	DM	A3
Date	Scale	Drawing Status	
18.03.25	1:200	FOR APPROVAL	
Drawing Number			Rev.
23B27-EBK-GA-114			P1