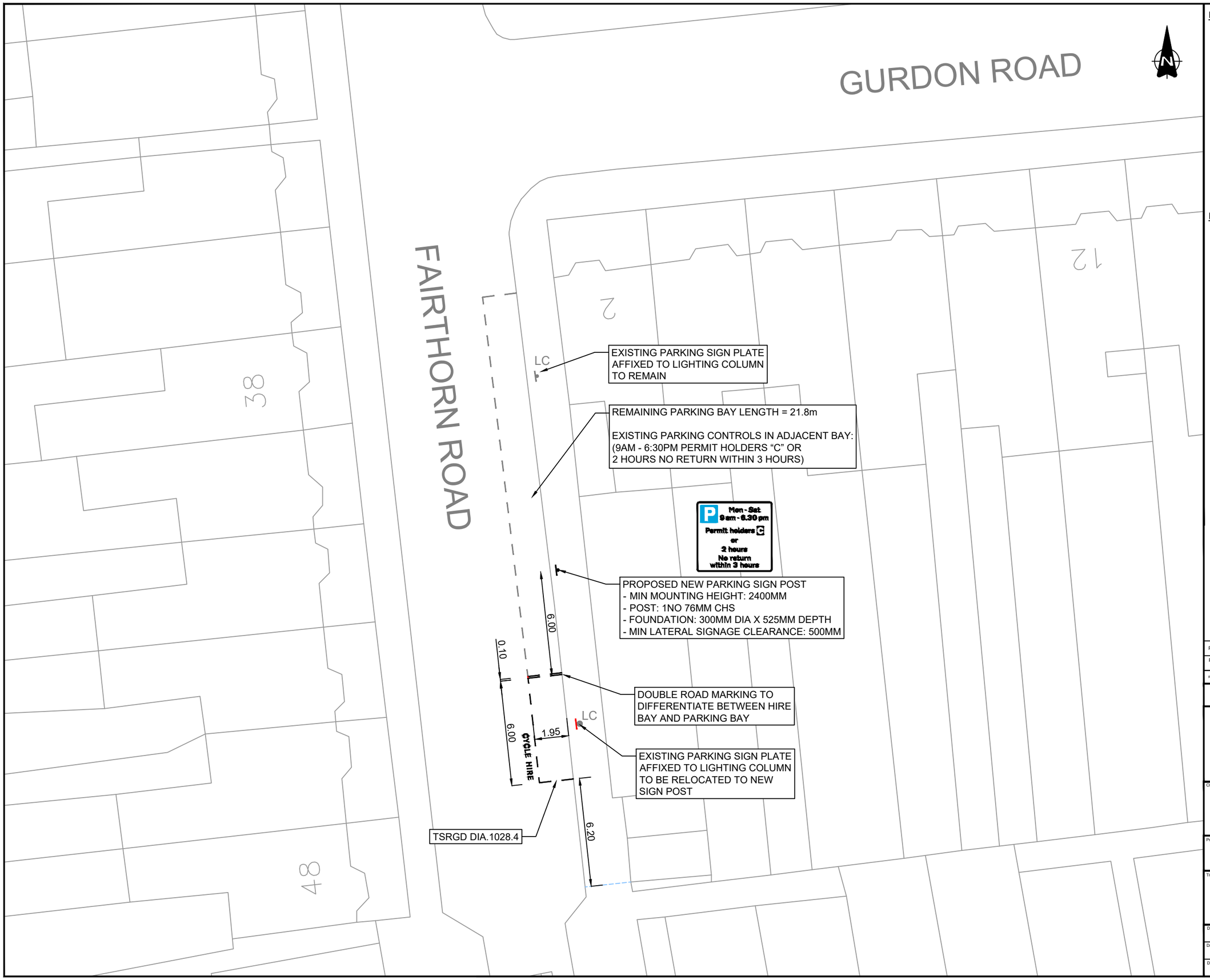

NOTES

1. Do not scale from this drawing.
2. All dimensions are in metres unless otherwise stated.
3. This drawing is based upon Ordnance Survey Mastermap data.© Crown copyright and database rights 2024 Ordnance Survey AC0000819905. Use of this data is subject to terms and conditions.
4. Signs and markings shall be provided in accordance with The Traffic Signs Regulations and General Directions 2016 and as per the Road Marking Schedule.
5. Existing bay dimensions and dimensions from boundary lines determined from on site measurements undertaken on site visit on 13/02/2025

KEY

- Existing Road Markings to Remain
- Existing Road Markings to be Removed
- Proposed Parking Bay (Diag. 1028.4. 600mm Mark, 600mm Gap, 50mm. Text: 350mm).
- Existing Sign Post to Remain
- Existing Sign Post to be Removed
- Proposed New Sign Post to be Installed
- Driveway crossovers
- Building projection line
- LC Existing Lighting Column and sign plate to remain
- LC Existing Lighting Column to remain, existing sign plate to be removed

Rev.	Date	Revision details	Drawn	Checked	Approved
P2	18/03/25	Amendments following additional site visit	DH	BG	DM
P1	24.10.24	AMENDMENTS FOLLOWING COMMENTS FROM RBG	HJ	CC	CC

© This drawing is the property of SYSTRA Limited and the information can only be reproduced with their prior permission.

SYSTRA
www.systra.com/uk
One Carey Lane,
London,
EC2V 8AE
T 020 3855 0079
E uk_london@systra.com

Client: ROYAL borough of GREENWICH

Project: DOCKLESS E-BIKE PARKING

Title: LOCATION 095, FAIRTHORN ROAD GENERAL ARRANGEMENT

Drawn	Checked	Approved	Original drg. size
OE	JP	CC	A3
Date	Scale	Drawing Status	
26.07.24	1:200	FOR APPROVAL	
Drawing Number			Rev.
23B27-EBK-GA-039			P2



NOTES

1. Do not scale from this drawing.
2. All dimensions are in metres unless otherwise stated.
3. This drawing is based upon Ordnance Survey Mastermap data.© Crown copyright and database rights 2024 Ordnance Survey AC0000819905. Use of this data is subject to terms and conditions.
4. Signs and markings shall be provided in accordance with The Traffic Signs Regulations and General Directions 2016 and as per the Road Marking Schedule.
5. Existing bay dimensions and dimensions from boundary lines determined from on site measurements undertaken on site visit on 13/02/2025

KEY

- Existing Road Markings to Remain
- Existing Road Markings to be Removed
- Proposed Parking Bay (Diag. 1028.4. 600mm Mark, 600mm Gap, 50mm. Text: 350mm).
- Existing Sign Post to Remain
- Existing Sign Post to be Removed
- Proposed New Sign Post to be Installed
- Driveway crossovers
- Building projection line

Rev.	Date	Revision details	Drawn	Checked	Approved
P4	17/09/26	Parking zone annotation updated	JM	DH	DH
P3	29/08/25	Updates following Causeway comments	WA	DH	JR
P2	18/03/25	Amendments following additional site visit	DH	BG	DM
P1	24/10/24	Amendments following comments from RBG	HJ	CC	CC

© This drawing is the property of SYSTRA Limited and the information can only be reproduced with their prior permission.

SYSTRA
www.systra.com/uk
One Carey Lane,
London,
EC2V 8AE
T 020 3855 0079
E uk_london@systra.com

Client: ROYAL borough of GREENWICH

Project: DOCKLESS E-BIKE PARKING

Title: LOCATION 072, FELLTRAM WAY
GENERAL ARRANGEMENT

Drawn	Checked	Approved	Original drg. size
OE	JP	CC	A3
Date	Scale	Drawing Status	
26.07.24	1:200	FOR APPROVAL	
Drawing Number			Rev.
23B27-EBK-GA-033			P4

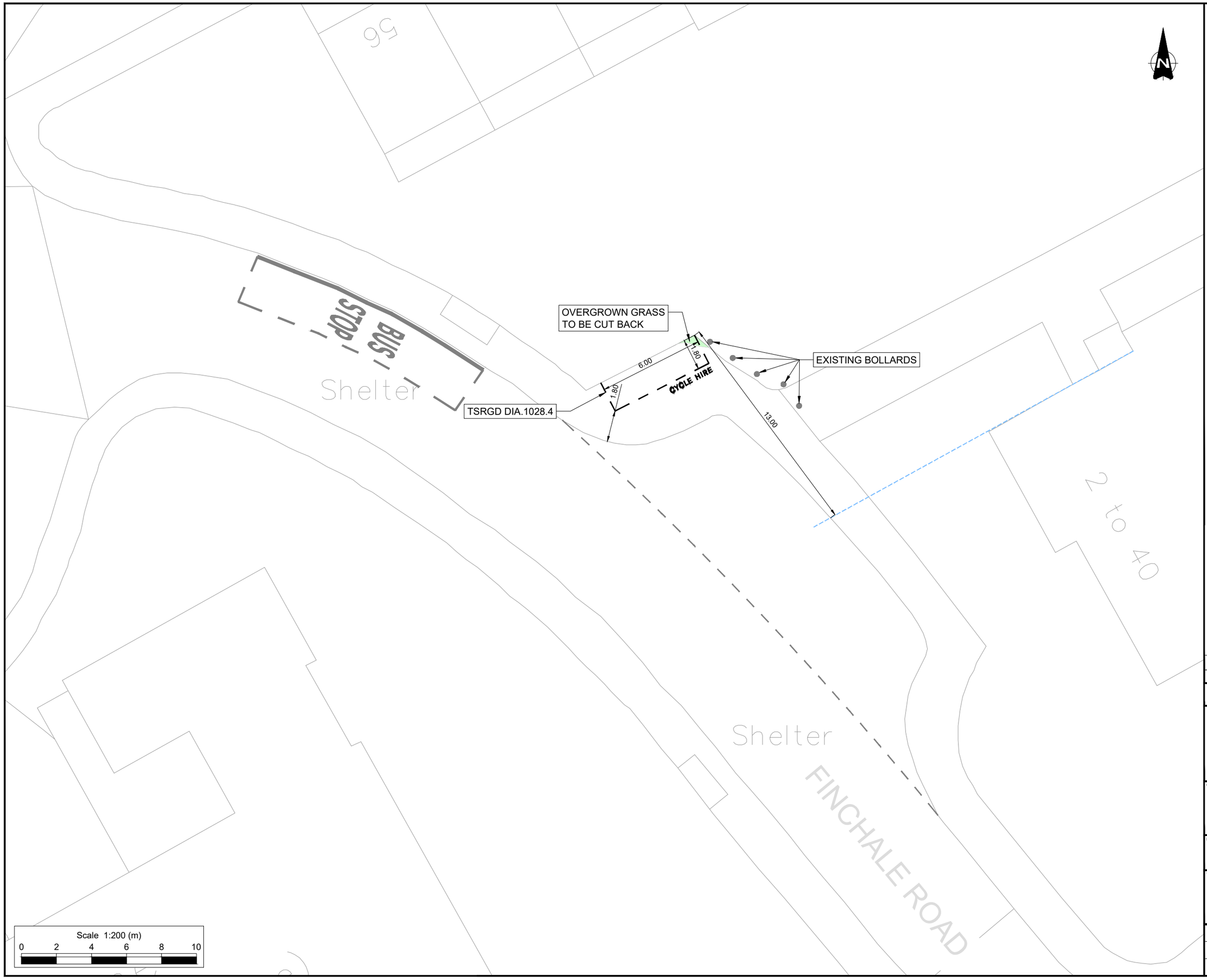

NOTES

1. Do not scale from this drawing.
2. All dimensions are in metres unless otherwise stated.
3. This drawing is based upon Ordnance Survey Mastermap data.© Crown copyright and database rights 2024 Ordnance Survey AC0000819905. Use of this data is subject to terms and conditions.
4. Signs and markings shall be provided in accordance with The Traffic Signs Regulations and General Directions 2016.

KEY

- Existing Road Markings to Remain
- Existing Road Markings to be Removed
- Proposed Parking Bay (Diag. 1028.4. 600mm Mark, 600mm Gap, 50mm. Text: 350mm).
- Existing Sign Post to Remain
- Existing Sign Post to be Removed
- Proposed New Sign Post to be Installed
- Driveway crossovers
- Building projection line
- Existing tree

Rev.	Date	Revision details	Drawn	Checked	Approved
P1	06.02.26	Updated following RBG comments	OE	BG	DM

© This drawing is the property of SYSTRA Limited and the information can only be reproduced with their prior permission.

SYSTRA
www.systra.com/uk
One Carey Lane,
London,
EC2V 8AE
T 020 3855 0079
E uk_london@systra.com

Client: ROYAL borough of GREENWICH

Project: DOCKLESS E-BIKE PARKING PHASE TWO

Title: LOCATION 131, FINCHALE ROAD GENERAL ARRANGEMENT

Drawn	Checked	Approved	Original drg. size
HJ	BG	DM	A3
Date	Scale	Drawing Status	
17.04.25	1:200	FOR APPROVAL	
Drawing Number			Rev.
23B27-EBK-GA-220			P1

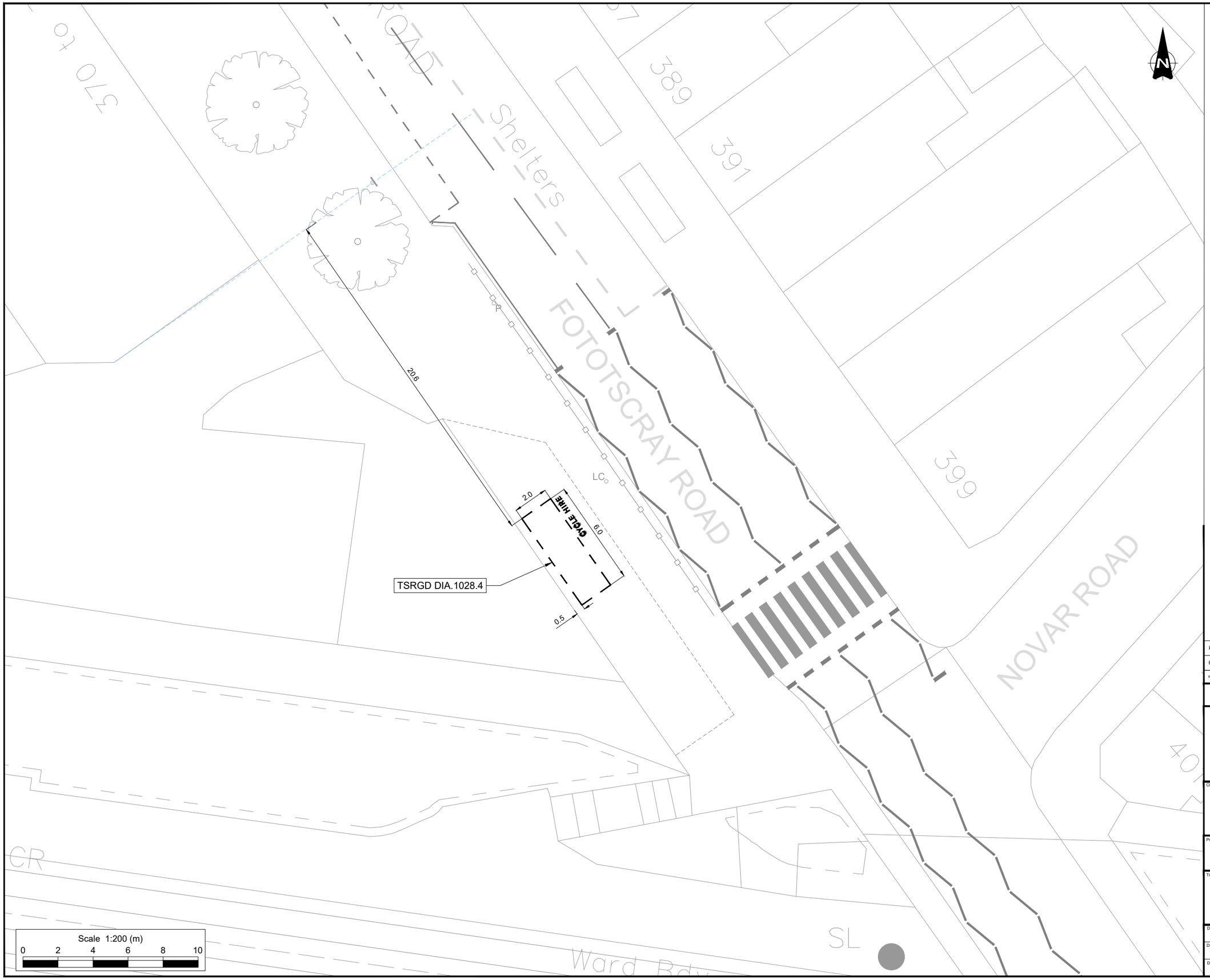

NOTES

1. Do not scale from this drawing.
2. All dimensions are in metres unless otherwise stated.
3. This drawing is based upon Ordnance Survey Mastermap data.© Crown copyright and database rights 2024 Ordnance Survey AC0000819905. Use of this data is subject to terms and conditions.
4. Signs and markings shall be provided in accordance with The Traffic Signs Regulations and General Directions 2016.

KEY

- Existing Road Markings to Remain
- Existing Road Markings to be Removed
- Proposed Parking Bay (Diag. 1028.4. 600mm Mark, 600mm Gap, 50mm. Text: 350mm).
- Existing Sign Post to Remain
- Existing Sign Post to be Removed
- Proposed New Sign Post to be Installed
- Driveway crossovers
- Building projection line
- Existing tree

Rev.	Date	Revision details	Drawn	Checked	Approved
P1	04/02/26	Amendments following RBG comments	MIE	DH	NL
P0	17/04/25	Initial Issue	HJ	BG	DM

© This drawing is the property of SYSTRA Limited and the information can only be reproduced with their prior permission.

SYSTRA
www.systra.com/uk
One Carey Lane,
London,
EC2V 8AE
T 020 3855 0079
E uk_london@systra.com

Client: ROYAL borough of GREENWICH

Project: DOCKLESS E-BIKE PARKING PHASE TWO

Title: LOCATION 091, FOOTSCRAY ROAD GENERAL ARRANGEMENT

Drawn	Checked	Approved	Original drg. size
HJ	BG	DM	A3
Date	Scale	Drawing Status	
17.04.25	1:200	FOR APPROVAL	
Drawing Number			Rev.
23B27-EBK-GA-180			P1

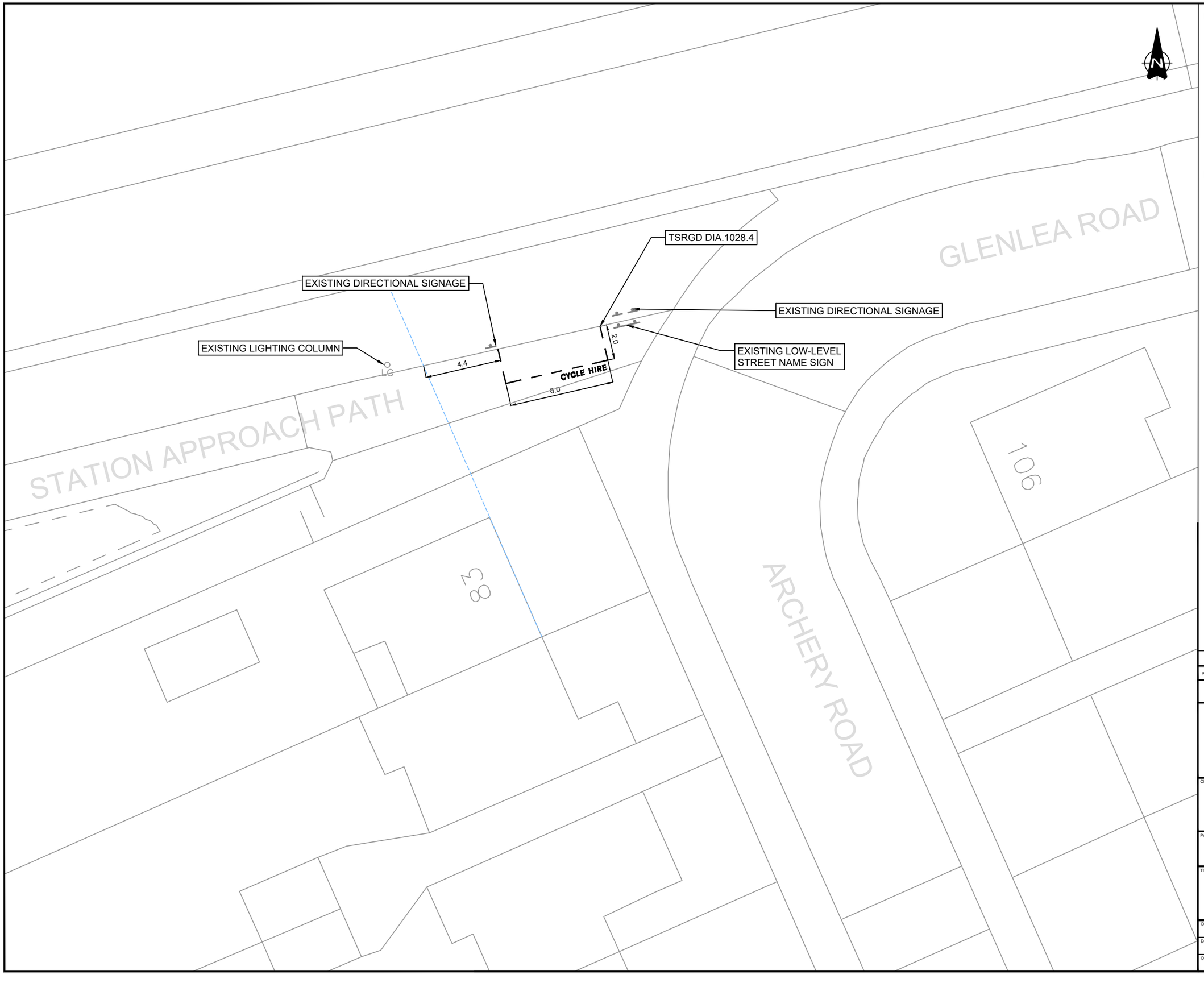

NOTES

1. Do not scale from this drawing.
2. All dimensions are in metres unless otherwise stated.
3. This drawing is based upon Ordnance Survey Mastermap data.© Crown copyright and database rights 2024 Ordnance Survey AC0000819905. Use of this data is subject to terms and conditions.
4. Signs and markings shall be provided in accordance with The Traffic Signs Regulations and General Directions 2016 and as per the Road Marking Schedule.

KEY

- Existing Road Markings to Remain
- Existing Road Markings to be Removed
- Proposed Parking Bay (Diag. 1028.4. 600mm Mark, 600mm Gap, 50mm. Text: 350mm).
- Existing Sign Post to Remain
- Existing Sign Post to be Removed
- Proposed New Sign Post to be Installed
- Driveway crossovers
- Building projection line
- Existing tree

Rev.	Date	Revision details	Drawn	Checked	Approved
-	-	-	-	-	-

© This drawing is the property of SYSTRA Limited and the information can only be reproduced with their prior permission.

SYSTRA
www.systra.com/uk
One Carey Lane,
London,
EC2V 8AE
T 020 3855 0079
E uk_london@systra.com

Client: ROYAL borough of GREENWICH

Project: DOCKLESS E-BIKE PARKING PHASE TWO

Title: LOCATION 094, STATION APPROACH PATH GENERAL ARRANGEMENT

Drawn	Checked	Approved	Original drg. size
HJ	BG	DM	A3
Date	**Scale**	**Drawing Status**	
17.04.25	1:200	FOR APPROVAL	
Drawing Number			**Rev.**
23B27-EBK-GA-183			P0

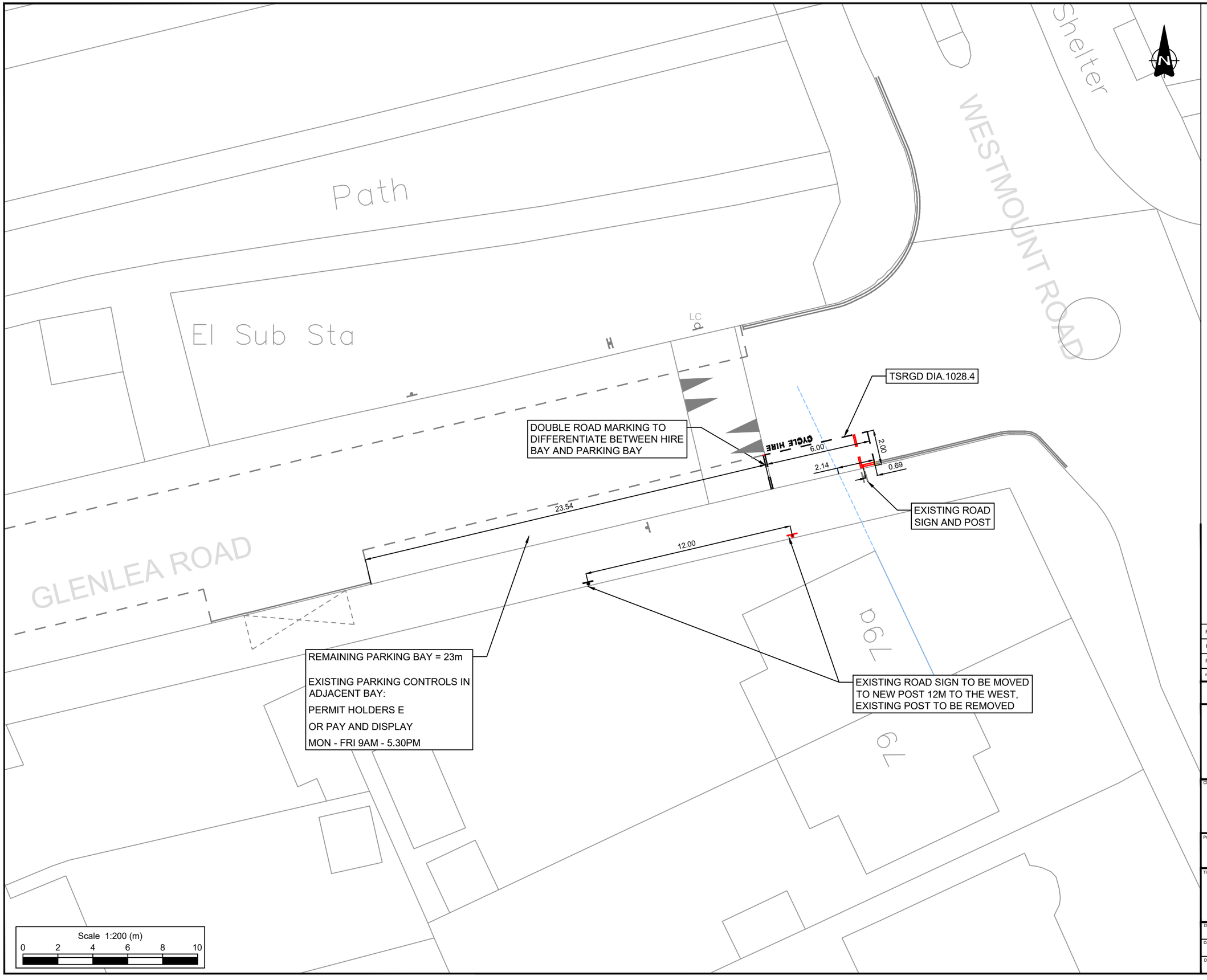

NOTES

1. Do not scale from this drawing.
2. All dimensions are in metres unless otherwise stated.
3. This drawing is based upon Ordnance Survey Mastermap data.© Crown copyright and database rights 2024 Ordnance Survey AC0000819905. Use of this data is subject to terms and conditions.
4. Signs and markings shall be provided in accordance with The Traffic Signs Regulations and General Directions 2016.

KEY

- Existing Road Markings to Remain
- Existing Road Markings to be Removed
- Proposed Parking Bay (Diag. 1028.4. 600mm Mark, 600mm Gap, 50mm. Text: 350mm).
- Existing Sign Post to Remain
- Existing Sign Post to be Removed
- Proposed New Sign Post to be Installed
- Driveway crossovers
- Building projection line
- Existing tree

Rev.	Date	Revision details	Drawn	Checked	Approved
P2	27/08/26	AMENDMENTS FOLLOWING COMMENTS FROM RBG	JJ	DH	DH
P1	04/02/26	Amendments following RBG comments	MIE	DH	NL
P0	14/04/25	Initial Issue	HJ	BG	DM

© This drawing is the property of SYSTRA Limited and the information can only be reproduced with their prior permission.

SYSTRA
www.systra.com/uk
One Carey Lane,
London,
EC2V 8AE
T 020 3855 0079
E uk_london@systra.com

Client: ROYAL borough of GREENWICH

Project: DOCKLESS E-BIKE PARKING PHASE TWO

Title: LOCATION 141, GLENLEA ROAD GENERAL ARRANGEMENT

Drawn	Checked	Approved	Original drg. size
HJ	-	-	A3
Date	Scale	Drawing Status	
11.08.25	1:200	FOR APPROVAL	
Drawing Number			Rev.
23B27-EBK-GA-230			P2

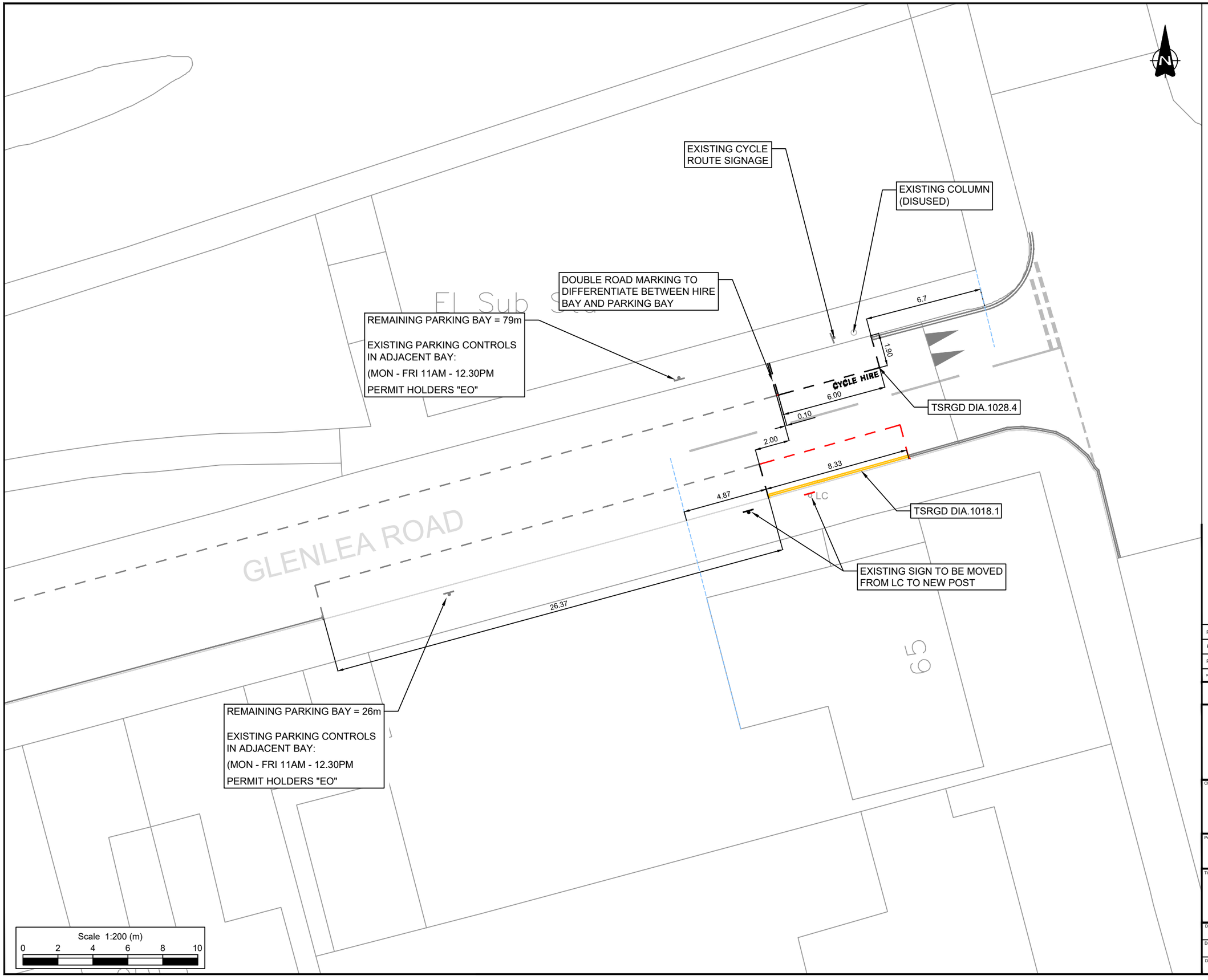

NOTES

1. Do not scale from this drawing.
2. All dimensions are in metres unless otherwise stated.
3. This drawing is based upon Ordnance Survey Mastermap data.© Crown copyright and database rights 2024 Ordnance Survey AC0000819905. Use of this data is subject to terms and conditions.
4. Signs and markings shall be provided in accordance with The Traffic Signs Regulations and General Directions 2016.

KEY

- Existing Road Markings to Remain
- Existing Road Markings to be Removed
- Proposed Parking Bay (Diag. 1028.4. 600mm Mark, 600mm Gap, 50mm. Text: 350mm).
- Existing Sign Post to Remain
- Existing Sign Post to be Removed
- Proposed New Sign Post to be Installed
- Driveway crossovers
- Building projection line
- Existing tree

Rev.	Date	Revision details	Drawn	Checked	Approved
P2	08-09-26	Updated remaining bay length	DH	DH	NL
P1	04/02/26	Amendments following RBG comments	MIE	DH	NL
P0	11/08/25	Initial Issue	HJ	BG	DM

© This drawing is the property of SYSTRA Limited and the information can only be reproduced with their prior permission.

SYSTRA
www.systra.com/uk
One Carey Lane,
London,
EC2V 8AE
T 020 3855 0079
E uk_london@systra.com

Client: ROYAL borough of GREENWICH

Project: DOCKLESS E-BIKE PARKING PHASE TWO

Title: LOCATION 140, GLENLEA ROAD GENERAL ARRANGEMENT

Drawn	Checked	Approved	Original drg. size
HJ	-	-	A3
Date	Scale	Drawing Status	
11.08.25	1:200	FOR APPROVAL	
Drawing Number			Rev.
23B27-EBK-GA-229			P2

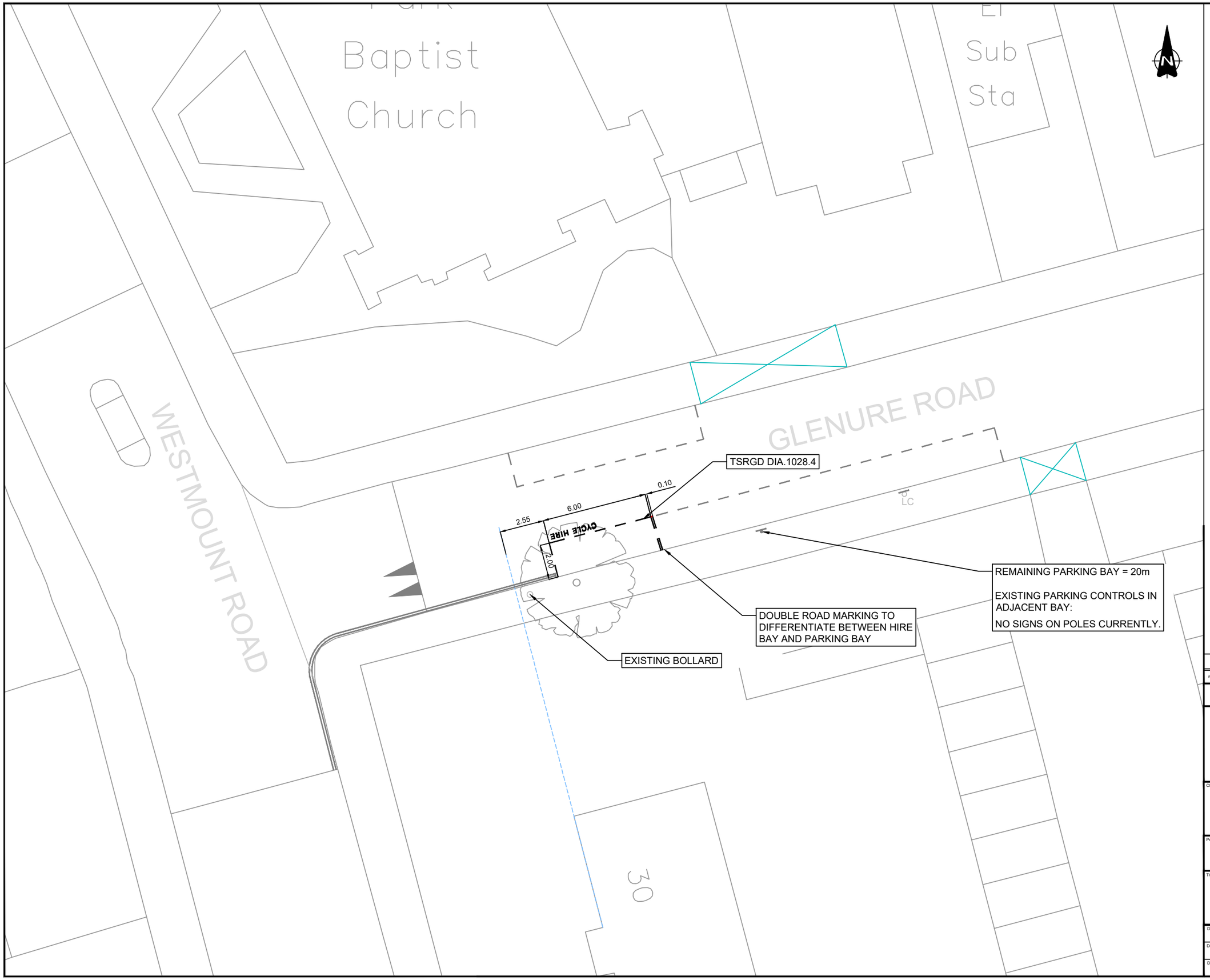

NOTES

1. Do not scale from this drawing.
2. All dimensions are in metres unless otherwise stated.
3. This drawing is based upon Ordnance Survey Mastermap data.© Crown copyright and database rights 2024 Ordnance Survey AC0000819905. Use of this data is subject to terms and conditions.
4. Signs and markings shall be provided in accordance with The Traffic Signs Regulations and General Directions 2016.

KEY

- Existing Road Markings to Remain
- Existing Road Markings to be Removed
- Proposed Parking Bay (Diag. 1028.4. 600mm Mark, 600mm Gap, 50mm. Text: 350mm).
- Existing Sign Post to Remain
- Existing Sign Post to be Removed
- Proposed New Sign Post to be Installed
- Driveway crossovers
- Building projection line
- Existing tree

Rev.	Date	Revision details	Drawn	Checked	Approved
-	-	-	-	-	-

© This drawing is the property of SYSTRA Limited and the information can only be reproduced with their prior permission.

SYSTRA
www.systra.com/uk
One Carey Lane,
London,
EC2V 8AE
T 020 3855 0079
E uk_london@systra.com

Client: ROYAL borough of GREENWICH

Project: DOCKLESS E-BIKE PARKING PHASE TWO

Title: LOCATION 143, GLENURE ROAD GENERAL ARRANGEMENT

Drawn	Checked	Approved	Original drg. size
HJ	-	-	A3
Date	Scale	Drawing Status	
11.08.25	1:200	FOR APPROVAL	
Drawing Number			Rev.
23B27-EBK-GA-232			P0

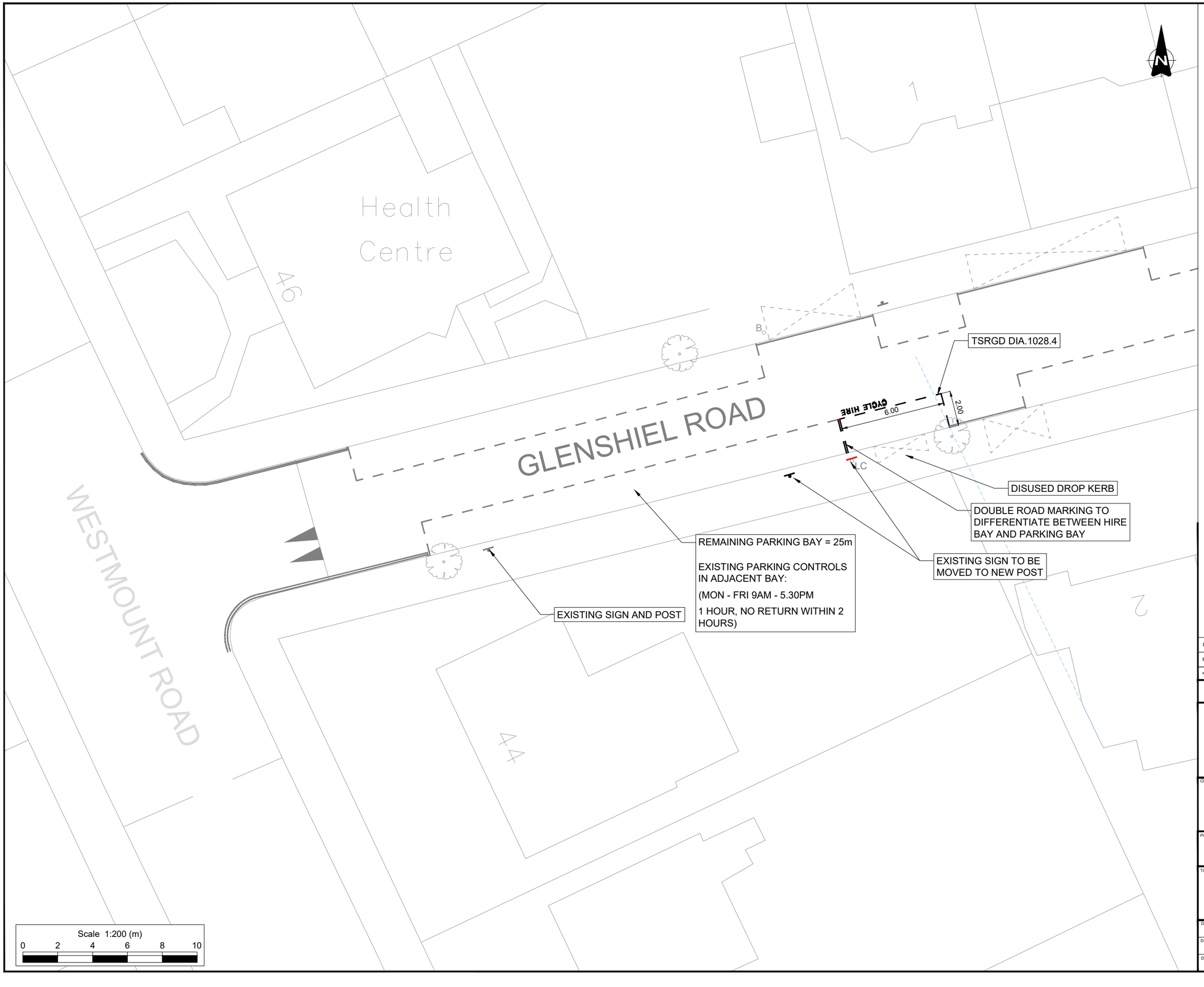

NOTES

1. Do not scale from this drawing.
2. All dimensions are in metres unless otherwise stated.
3. This drawing is based upon Ordnance Survey Mastermap data.© Crown copyright and database rights 2024 Ordnance Survey AC0000819905. Use of this data is subject to terms and conditions.
4. Signs and markings shall be provided in accordance with The Traffic Signs Regulations and General Directions 2016.

KEY

- Existing Road Markings to Remain
- Existing Road Markings to be Removed
- Proposed Parking Bay (Diag. 1028.4. 600mm Mark, 600mm Gap, 50mm. Text: 350mm).
- Existing Sign Post to Remain
- Existing Sign Post to be Removed
- Proposed New Sign Post to be Installed
- Driveway crossovers
- Building projection line
- Existing tree

Rev.	Date	Revision details	Drawn	Checked	Approved
P1	04/02/26	Amendments following RBG comments	MIE	DH	NL
P0	08/08/25	Initial Issue	HJ	BG	DM

© This drawing is the property of SYSTRA Limited and the information can only be reproduced with their prior permission.

SYSTRA
www.systra.com/uk
One Carey Lane,
London,
EC2V 8AE
T 020 3855 0079
E uk_london@systra.com

Client: ROYAL borough of GREENWICH

Project: DOCKLESS E-BIKE PARKING PHASE TWO

Title: LOCATION 139, GLENSHIEL ROAD GENERAL ARRANGEMENT

Drawn	Checked	Approved	Original drg. size
HJ	-	-	A3
Date	Scale	Drawing Status	
08.08.25	1:200	FOR APPROVAL	

Drawing Number: 23B27-EBK-GA-228 Rev. P1

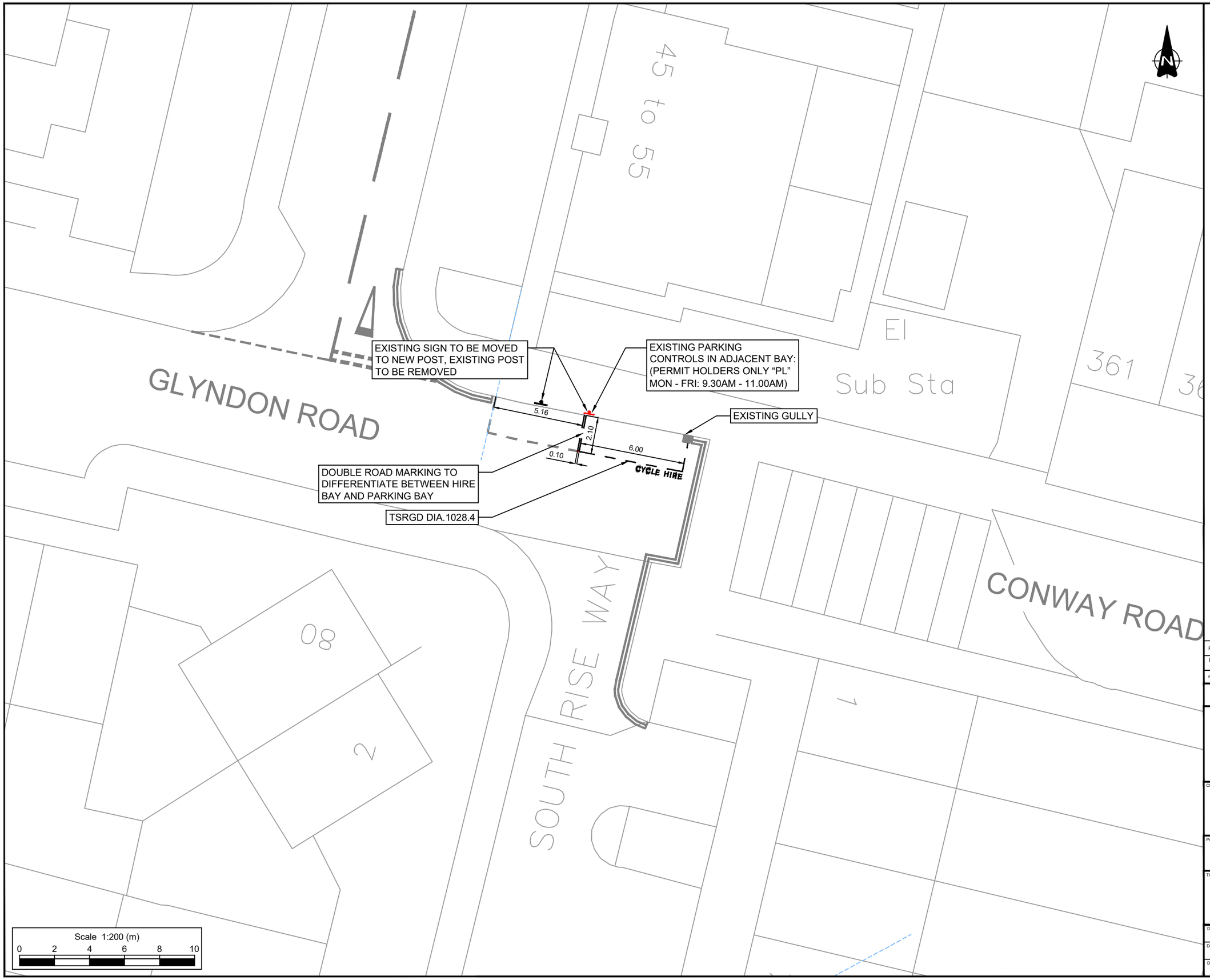

NOTES

1. Do not scale from this drawing.
2. All dimensions are in metres unless otherwise stated.
3. This drawing is based upon Ordnance Survey Mastermap data.© Crown copyright and database rights 2024 Ordnance Survey AC0000819905. Use of this data is subject to terms and conditions.
4. Signs and markings shall be provided in accordance with The Traffic Signs Regulations and General Directions 2016.

KEY

- Existing Road Markings to Remain
- Existing Road Markings to be Removed
- Proposed Parking Bay (Diag. 1028.4. 600mm Mark, 600mm Gap, 50mm. Text: 350mm).
- Existing Sign Post to Remain
- Existing Sign Post to be Removed
- Proposed New Sign Post to be Installed
- Driveway crossovers
- Building projection line
- Existing tree
- Proposed bolt-down retro-reflective bollard

Rev.	Date	Revision details	Drawn	Checked	Approved
P2	27/08/26	AMENDMENTS FOLLOWING COMMENTS FROM RBG	JJ	DH	DH
P1	06.02.26	Updated following RBG comments	OE	BG	DM

© This drawing is the property of SYSTRA Limited and the information can only be reproduced with their prior permission.

SYSTRA
www.systra.com/uk
One Carey Lane,
London,
EC2V 8AE
T 020 3855 0079
E uk_london@systra.com

Client: ROYAL borough of GREENWICH

Project: DOCKLESS E-BIKE PARKING PHASE TWO

Title: LOCATION 157, CONWAY ROAD

GENERAL ARRANGEMENT

Drawn	Checked	Approved	Original drg. size
HJ	DH	ARM	A3
Date	Scale	Drawing Status	
31.07.25	1:200	FOR APPROVAL	
Drawing Number			Rev.
23B27-EBK-GA-246			P2

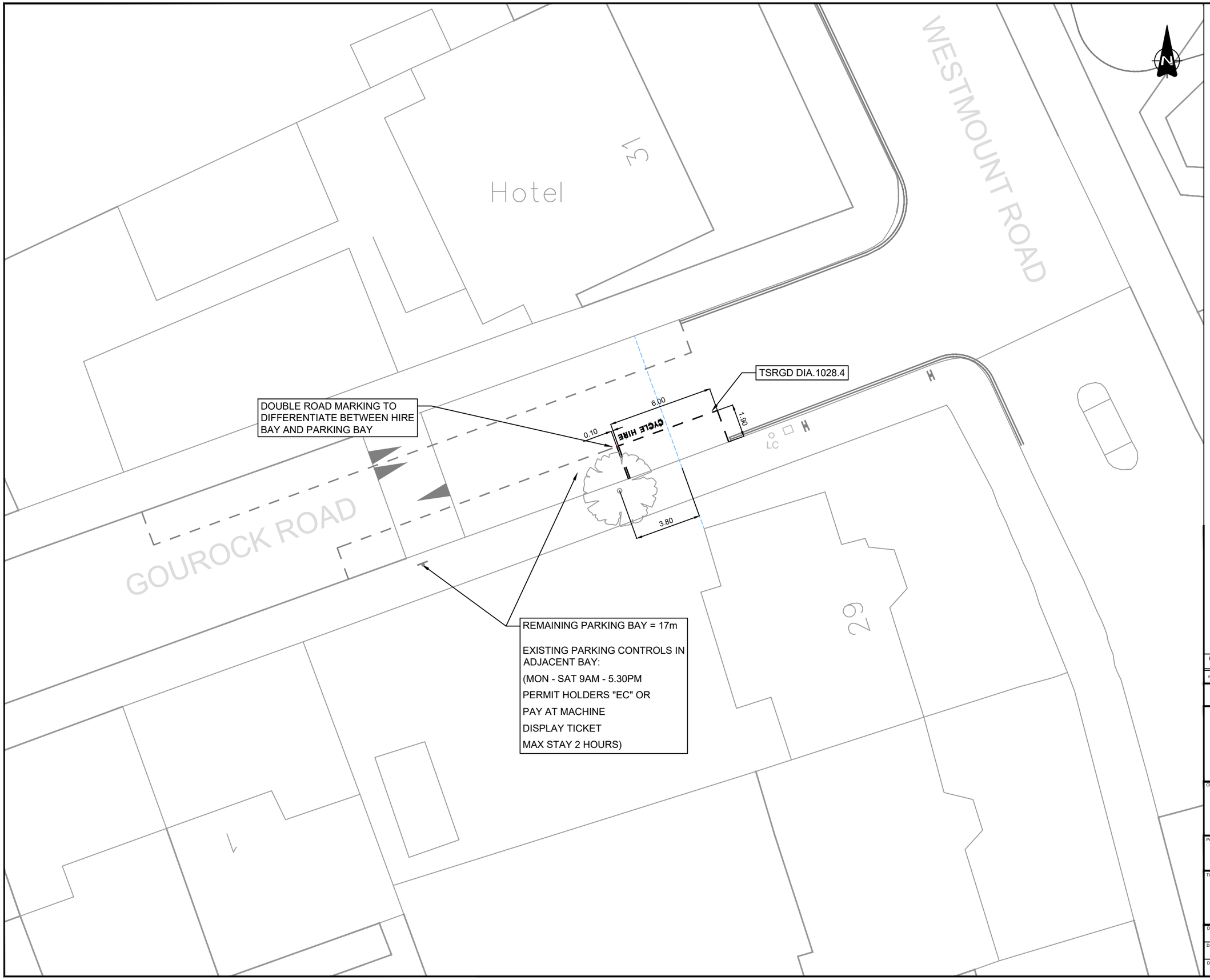

NOTES

1. Do not scale from this drawing.
2. All dimensions are in metres unless otherwise stated.
3. This drawing is based upon Ordnance Survey Mastermap data.© Crown copyright and database rights 2024 Ordnance Survey AC0000819905. Use of this data is subject to terms and conditions.
4. Signs and markings shall be provided in accordance with The Traffic Signs Regulations and General Directions 2016.

KEY

- Existing Road Markings to Remain
- Existing Road Markings to be Removed
- Proposed Parking Bay (Diag. 1028.4. 600mm Mark, 600mm Gap, 50mm. Text: 350mm).
- Existing Sign Post to Remain
- Existing Sign Post to be Removed
- Proposed New Sign Post to be Installed
- Driveway crossovers
- Building projection line
- Existing tree

Rev.	Date	Revision details	Drawn	Checked	Approved
P1	17/09/26	Parking zone annotation updated	JM	DH	DH

© This drawing is the property of SYSTRA Limited and the information can only be reproduced with their prior permission.

SYSTRA
www.systra.com/uk
One Carey Lane,
London,
EC2V 8AE
T 020 3855 0079
E uk_london@systra.com

Client: ROYAL borough of GREENWICH

Project: DOCKLESS E-BIKE PARKING PHASE TWO

Title: LOCATION 138, GOUROCK ROAD GENERAL ARRANGEMENT

Drawn	Checked	Approved	Original drg. size
HJ	-	-	A3
Date	Scale	Drawing Status	
08.08.25	1:200	FOR APPROVAL	
Drawing Number			Rev.
23B27-EBK-GA-227			P1



NOTES

1. Do not scale from this drawing.
2. All dimensions are in metres unless otherwise stated.
3. This drawing is based upon Ordnance Survey Mastermap data.© Crown copyright and database rights 2024 Ordnance Survey AC0000819905. Use of this data is subject to terms and conditions.
4. Signs and markings shall be provided in accordance with The Traffic Signs Regulations and General Directions 2016.

KEY

- Existing Road Markings to Remain
- Existing Road Markings to be Removed
- Proposed Parking Bay (Diag. 1028.4. 600mm Mark, 600mm Gap, 50mm. Text: 350mm).
- Existing Sign Post to Remain
- Existing Sign Post to be Removed
- Proposed New Sign Post to be Installed
- Driveway crossovers
- Building projection line
- Existing tree

Rev.	Date	Revision details	Drawn	Checked	Approved
P1	27/08/26	AMENDMENTS FOLLOWING COMMENTS FROM RBG	JJ	DH	DH

© This drawing is the property of SYSTRA Limited and the information can only be reproduced with their prior permission.

SYSTRA
www.systra.com/uk
One Carey Lane,
London,
EC2V 8AE
T 020 3855 0079
E uk_london@systra.com

Client: ROYAL borough of GREENWICH

Project: DOCKLESS E-BIKE PARKING PHASE TWO

Title: LOCATION 120, GRANGEHILL ROAD GENERAL ARRANGEMENT

Drawn	Checked	Approved	Original drg. size
HJ	BG	DM	A3
Date	Scale	Drawing Status	
17.04.25	1:200	FOR APPROVAL	
Drawing Number			Rev.
23B27-EBK-GA-209			P1

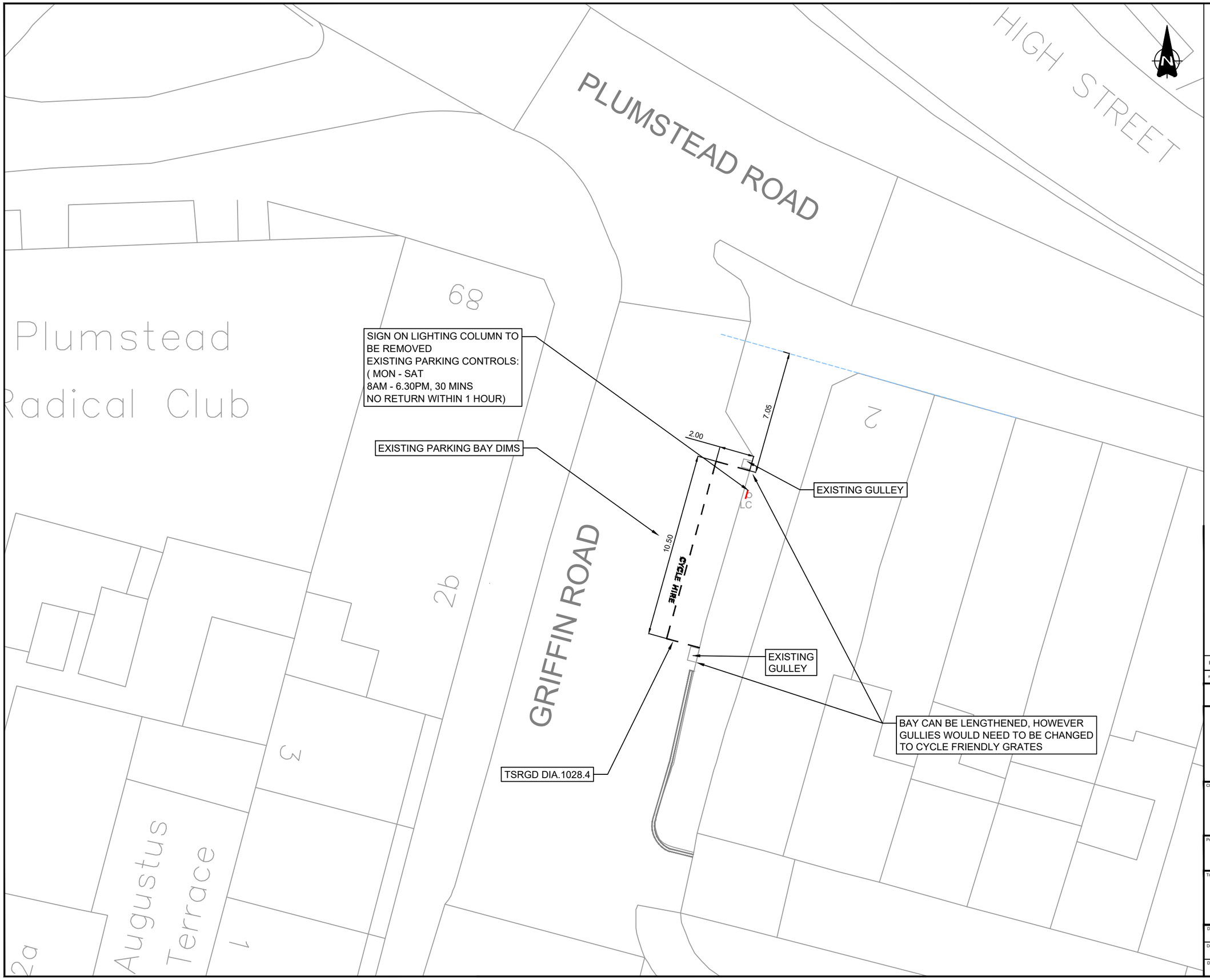

NOTES

1. Do not scale from this drawing.
2. All dimensions are in metres unless otherwise stated.
3. This drawing is based upon Ordnance Survey Mastermap data.© Crown copyright and database rights 2024 Ordnance Survey AC0000819905. Use of this data is subject to terms and conditions.
4. Signs and markings shall be provided in accordance with The Traffic Signs Regulations and General Directions 2016.

KEY

- Existing Road Markings to Remain
- Existing Road Markings to be Removed
- Proposed Parking Bay (Diag. 1028.4. 600mm Mark, 600mm Gap, 50mm. Text: 350mm).
- Existing Sign Post to Remain
- Existing Sign Post to be Removed
- Proposed New Sign Post to be Installed
- Driveway crossovers
- Building projection line
- Existing tree
- Proposed bolt-down retro-reflective bollard

Rev.	Date	Revision details	Drawn	Checked	Approved
P1	27/08/26	AMENDMENTS FOLLOWING COMMENTS FROM RBG	JJ	DH	DH

© This drawing is the property of SYSTRA Limited and the information can only be reproduced with their prior permission.

SYSTRA
www.systra.com/uk
One Carey Lane,
London,
EC2V 8AE
T 020 3855 0079
E uk_london@systra.com

Client: ROYAL borough of GREENWICH

Project: DOCKLESS E-BIKE PARKING PHASE TWO

Title: LOCATION 156, GRIFFIN ROAD

GENERAL ARRANGEMENT

Drawn	Checked	Approved	Original drg. size
HJ	DH	ARM	A3
Date	Scale	Drawing Status	
31.07.25	1:200	FOR APPROVAL	
Drawing Number			Rev.
23B27-EBK-GA-245			P1

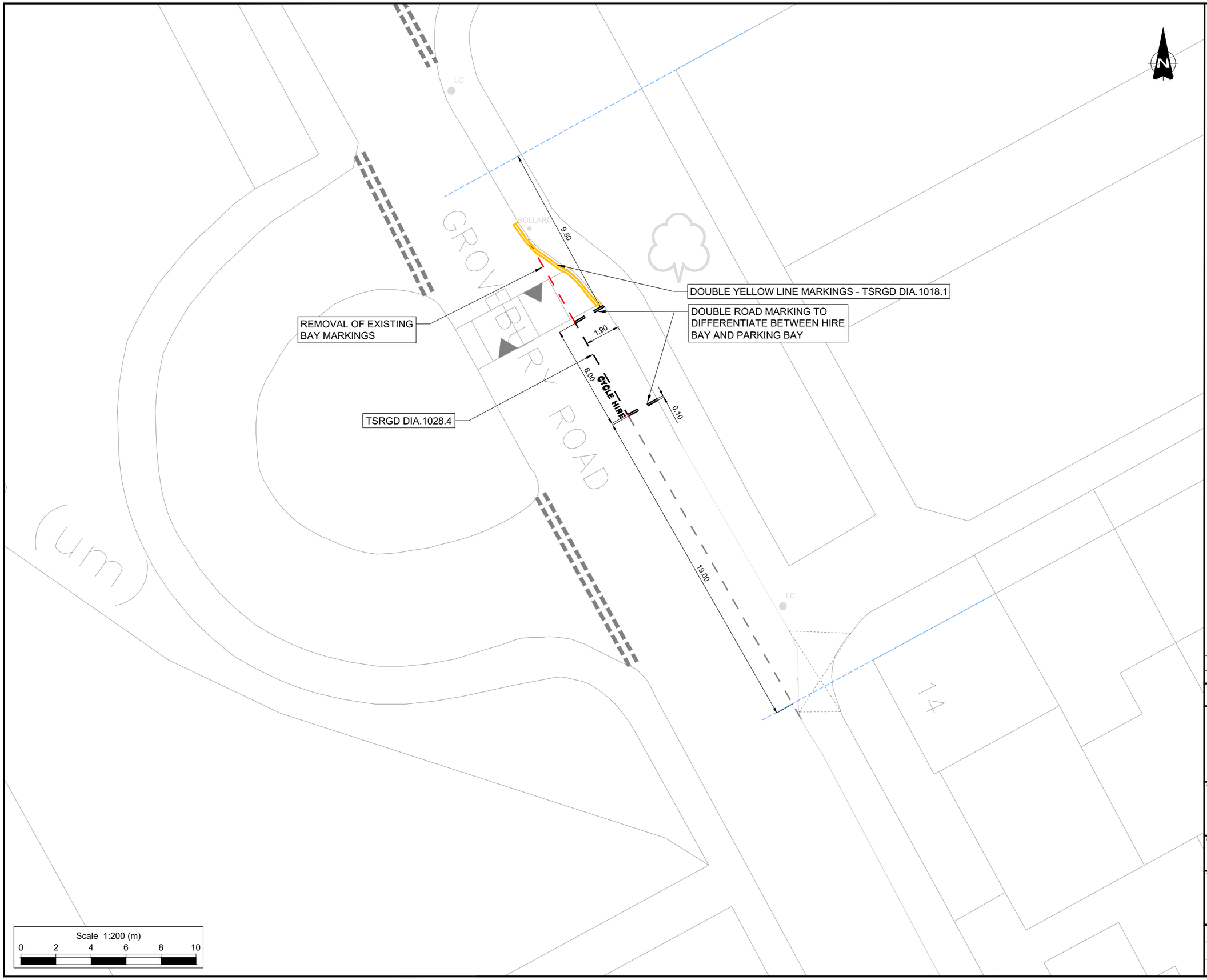

NOTES

1. Do not scale from this drawing.
2. All dimensions are in metres unless otherwise stated.
3. This drawing is based upon Ordnance Survey Mastermap data.© Crown copyright and database rights 2024 Ordnance Survey AC0000819905. Use of this data is subject to terms and conditions.
4. Signs and markings shall be provided in accordance with The Traffic Signs Regulations and General Directions 2016.

KEY

- Existing Road Markings to Remain
- Existing Road Markings to be Removed
- Proposed Parking Bay (Diag. 1028.4. 600mm Mark, 600mm Gap, 50mm. Text: 350mm).
- Existing Sign Post to Remain
- Existing Sign Post to be Removed
- Proposed New Sign Post to be Installed
- Driveway crossovers
- Building projection line
- Existing tree

Rev.	Date	Revision details	Drawn	Checked	Approved
P1	06.02.26	Updated following RBG comments	OE	BG	DM

© This drawing is the property of SYSTRA Limited and the information can only be reproduced with their prior permission.

SYSTRA
www.systra.com/uk
One Carey Lane,
London,
EC2V 8AE
T 020 3855 0079
E uk_london@systra.com

Client: ROYAL borough of GREENWICH

Project: DOCKLESS E-BIKE PARKING PHASE TWO

Title: LOCATION 130, GROVEBURY ROAD GENERAL ARRANGEMENT

Drawn	Checked	Approved	Original drg. size
HJ	BG	DM	A3
Date	Scale	Drawing Status	
17.04.25	1:200	FOR APPROVAL	
Drawing Number			Rev.
23B27-EBK-GA-219			P1

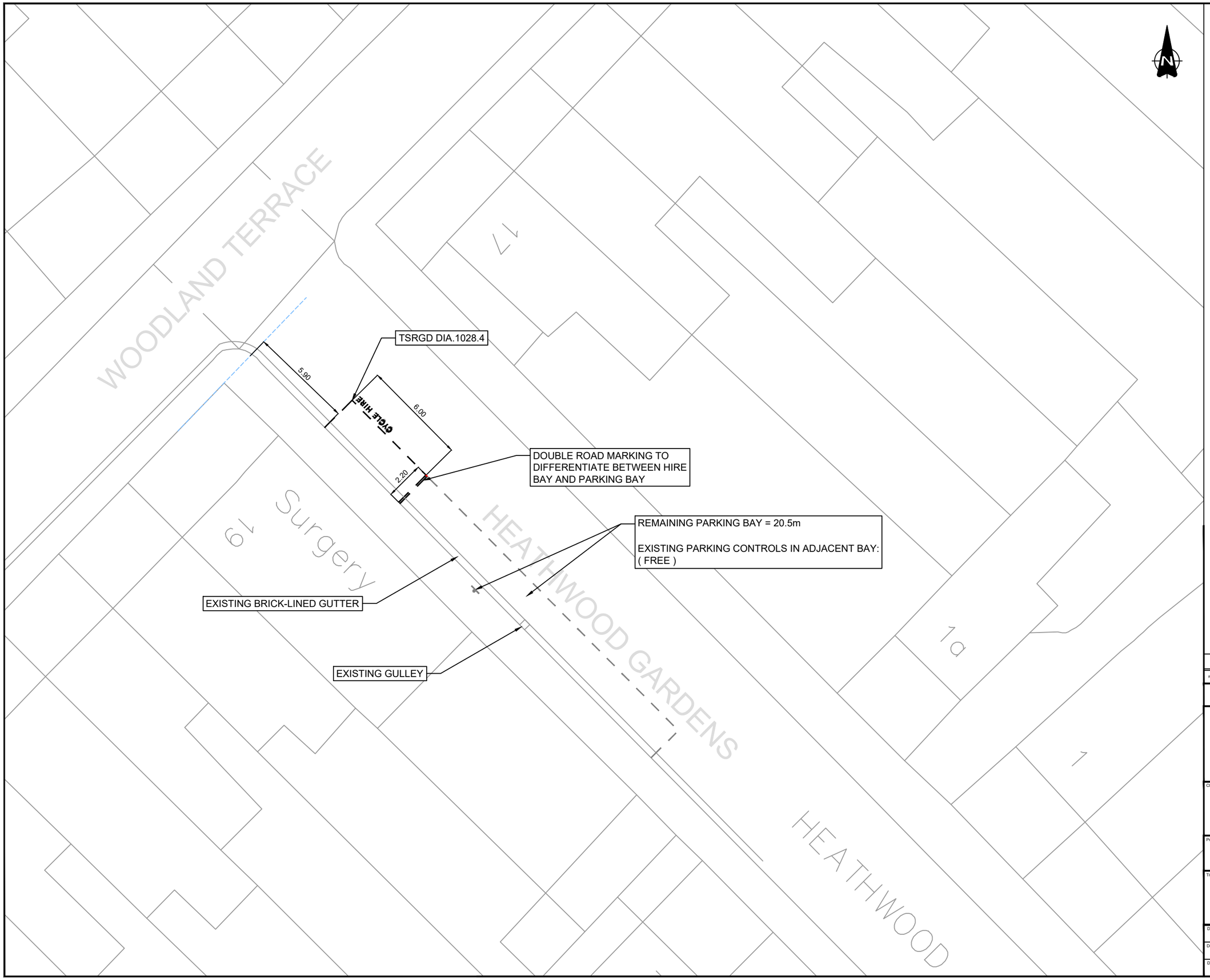

NOTES

1. Do not scale from this drawing.
2. All dimensions are in metres unless otherwise stated.
3. This drawing is based upon Ordnance Survey Mastermap data.© Crown copyright and database rights 2024 Ordnance Survey AC0000819905. Use of this data is subject to terms and conditions.
4. Signs and markings shall be provided in accordance with The Traffic Signs Regulations and General Directions 2016 and as per the Road Marking Schedule.

KEY

- Existing Road Markings to Remain
- Existing Road Markings to be Removed
- Proposed Parking Bay (Diag. 1028.4. 600mm Mark, 600mm Gap, 50mm. Text: 350mm).
- Existing Sign Post to Remain
- Existing Sign Post to be Removed
- Proposed New Sign Post to be Installed
- Driveway crossovers
- Building projection line
- Existing tree

Rev.	Date	Revision details	Drawn	Checked	Approved
-	-	-	-	-	-

© This drawing is the property of SYSTRA Limited and the information can only be reproduced with their prior permission.

SYSTRA
www.systra.com/uk
One Carey Lane,
London,
EC2V 8AE
T 020 3855 0079
E uk_london@systra.com

Client: ROYAL borough of GREENWICH

Project: DOCKLESS E-BIKE PARKING PHASE TWO

Title: LOCATION 133, HEATHWOOD GARDENS GENERAL ARRANGEMENT

Drawn	Checked	Approved	Original drg. size
HJ	BG	DM	A3
Date	Scale	Drawing Status	
24.03.25	1:200	FOR APPROVAL	
Drawing Number			Rev.
23B27-EBK-GA-222			P0

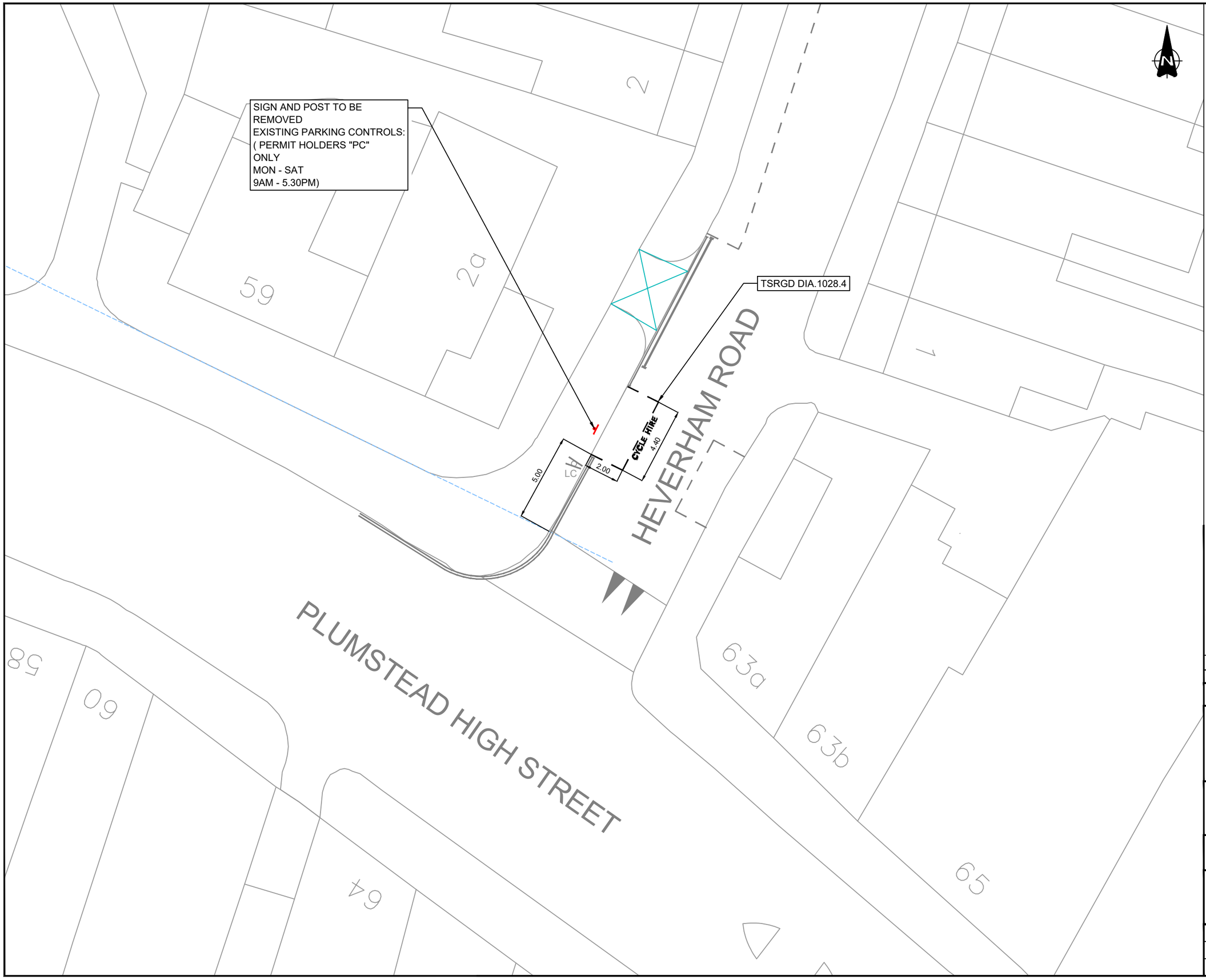

NOTES

1. Do not scale from this drawing.
2. All dimensions are in metres unless otherwise stated.
3. This drawing is based upon Ordnance Survey Mastermap data.© Crown copyright and database rights 2024 Ordnance Survey AC0000819905. Use of this data is subject to terms and conditions.
4. Signs and markings shall be provided in accordance with The Traffic Signs Regulations and General Directions 2016.

KEY

- Existing Road Markings to Remain
- Existing Road Markings to be Removed
- Proposed Parking Bay (Diag. 1028.4. 600mm Mark, 600mm Gap, 50mm. Text: 350mm).
- Existing Sign Post to Remain
- Existing Sign Post to be Removed
- Proposed New Sign Post to be Installed
- Driveway crossovers
- Building projection line
- Existing tree

Rev.	Date	Revision details	Drawn	Checked	Approved
P1	27/08/26	AMENDMENTS FOLLOWING COMMENTS FROM RBG	JJ	DH	DH

© This drawing is the property of SYSTRA Limited and the information can only be reproduced with their prior permission.

SYSTRA
www.systra.com/uk
One Carey Lane,
London,
EC2V 8AE
T 020 3855 0079
E uk_london@systra.com

Client
ROYAL borough of GREENWICH

Project
DOCKLESS E-BIKE PARKING
PHASE TWO

Title
LOCATION 155, HEVERHAM ROAD
GENERAL ARRANGEMENT

Drawn	Checked	Approved	Original drg. size
HJ	BG	DM	A3

Date	Scale	Drawing Status
24.06.25	1:200	FOR APPROVAL

Drawing Number	Rev.
23B27-EBK-GA-244	P1

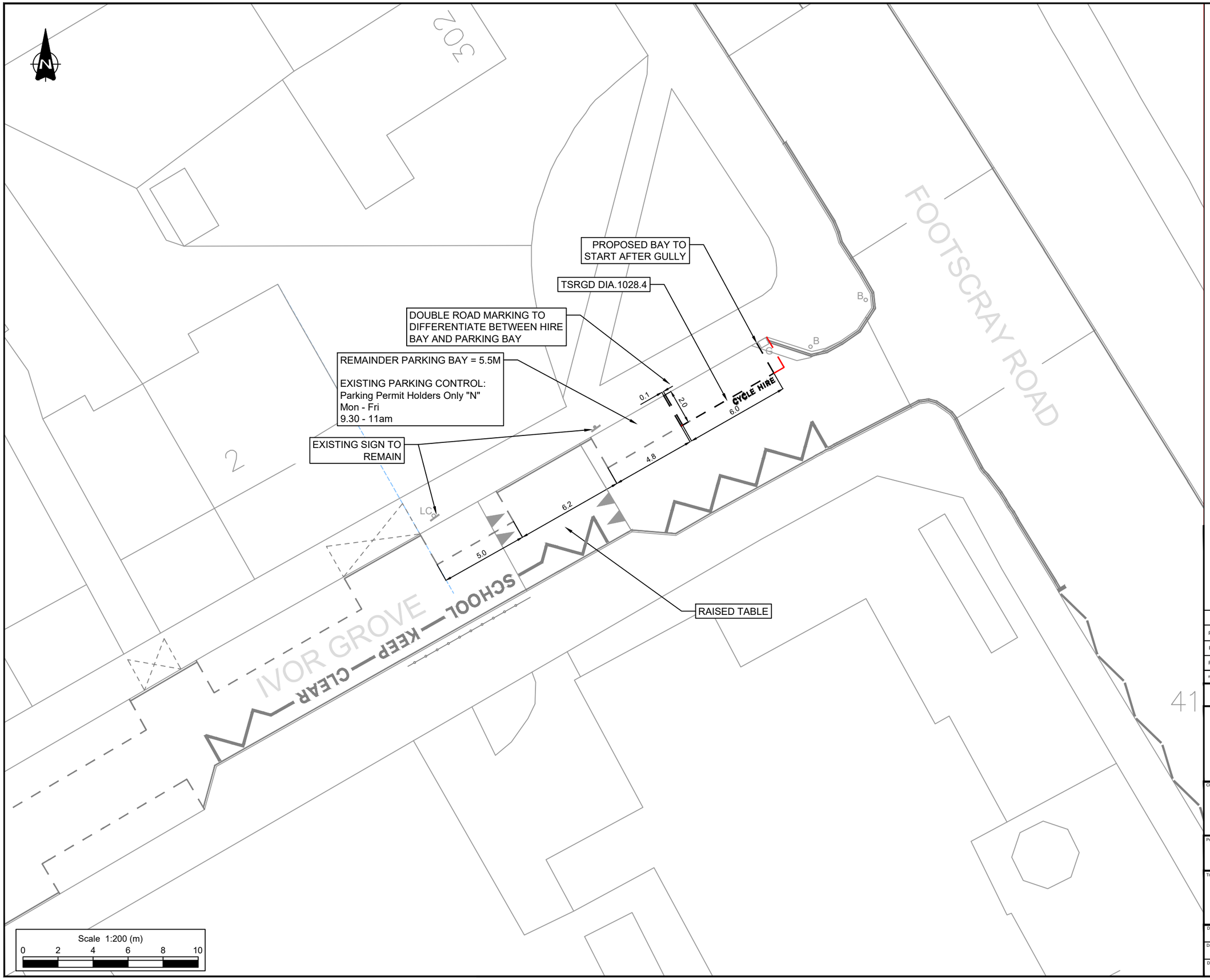

NOTES

1. Do not scale from this drawing.
2. All dimensions are in metres unless otherwise stated.
3. This drawing is based upon Ordnance Survey Mastermap data.© Crown copyright and database rights 2024 Ordnance Survey AC0000819905. Use of this data is subject to terms and conditions.
4. Signs and markings shall be provided in accordance with The Traffic Signs Regulations and General Directions 2016.

KEY

- Existing Road Markings to Remain
- Existing Road Markings to be Removed
- Proposed Parking Bay (Diag. 1028.4. 600mm Mark, 600mm Gap, 50mm. Text: 350mm).
- Existing Sign Post to Remain
- Existing Sign Post to be Removed
- Proposed New Sign Post to be Installed
- Driveway crossovers
- Building projection line
- Existing tree

Rev.	Date	Revision details	Drawn	Checked	Approved
P2	07-09-26	Updated to remove double yellow over gully, and add removed end of existing bay	DH	DH	NL
P1	04/02/26	Amendments following RBG comments	MIE	DH	NL
P0	17/04/25	Initial Issue	HJ	BG	DM

© This drawing is the property of SYSTRA Limited and the information can only be reproduced with their prior permission.

SYSTRA
www.systra.com/uk
One Carey Lane,
London,
EC2V 8AE
T 020 3855 0079
E uk_london@systra.com

Client: ROYAL borough of GREENWICH

Project: DOCKLESS E-BIKE PARKING PHASE TWO

Title: LOCATION 066, FOOTSCRAY ROAD GENERAL ARRANGEMENT

Drawn	Checked	Approved	Original drg. size
HJ	BG	DM	A3
Date	Scale	Drawing Status	
17.04.25	1:200	FOR APPROVAL	
Drawing Number			Rev.
23B27-EBK-GA-155			P2

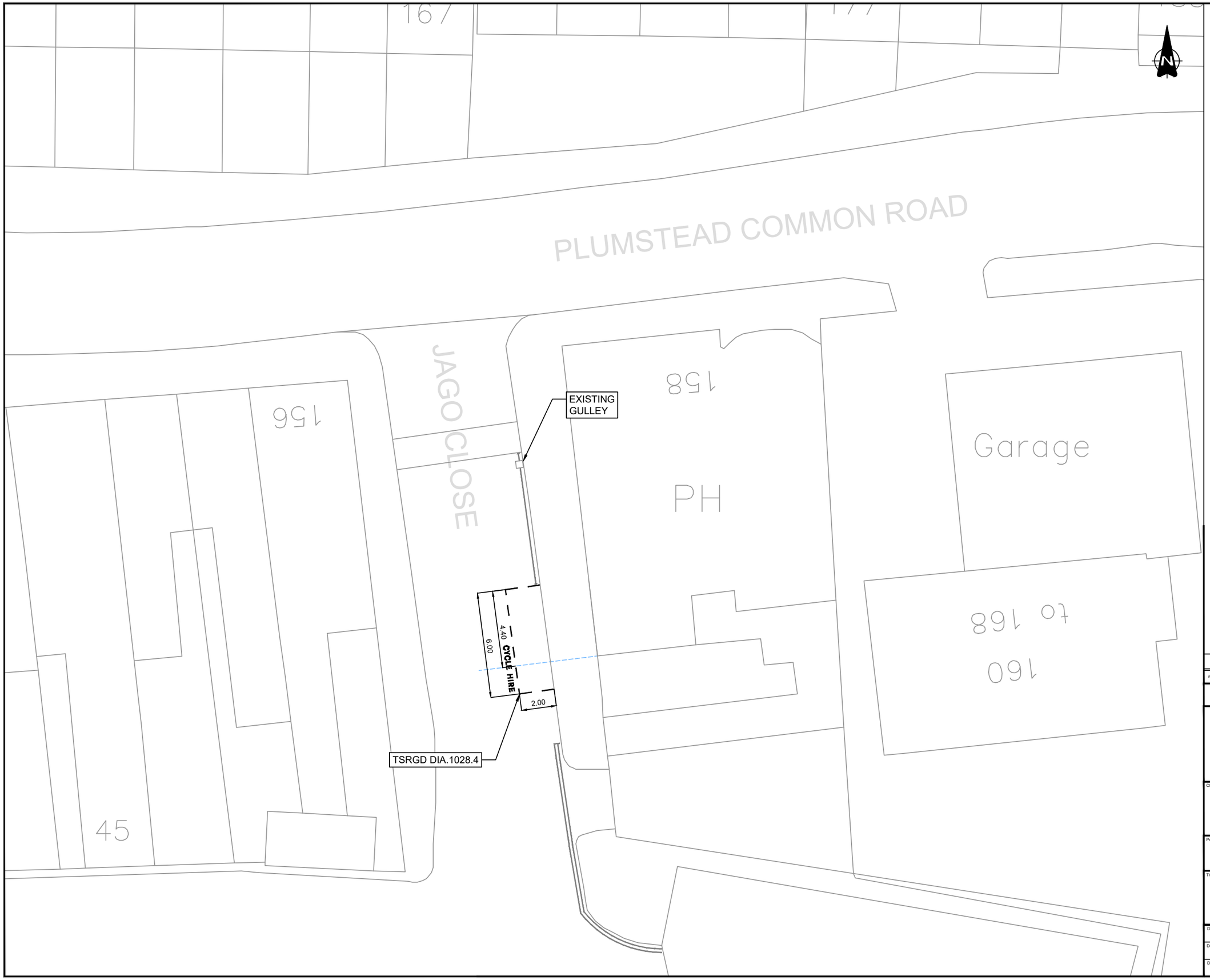

NOTES

1. Do not scale from this drawing.
2. All dimensions are in metres unless otherwise stated.
3. This drawing is based upon Ordnance Survey Mastermap data.© Crown copyright and database rights 2024 Ordnance Survey AC0000819905. Use of this data is subject to terms and conditions.
4. Signs and markings shall be provided in accordance with The Traffic Signs Regulations and General Directions 2016.

KEY

- Existing Road Markings to Remain
- Existing Road Markings to be Removed
- Proposed Parking Bay (Diag. 1028.4. 600mm Mark, 600mm Gap, 50mm. Text: 350mm).
- Existing Sign Post to Remain
- Existing Sign Post to be Removed
- Proposed New Sign Post to be Installed
- Driveway crossovers
- Building projection line

Rev.	Date	Revision details	Drawn	Checked	Approved
-	-	-	-	-	-

© This drawing is the property of SYSTRA Limited and the information can only be reproduced with their prior permission.

SYSTRA
www.systra.com/uk
One Carey Lane,
London,
EC2V 8AE
T 020 3855 0079
E uk_london@systra.com

Client: ROYAL borough of GREENWICH

Project: DOCKLESS E-BIKE PARKING PHASE TWO

Title: LOCATION 123, JAGO CLOSE GENERAL ARRANGEMENT

Drawn	Checked	Approved	Original drg. size
HJ	BG	DM	A3
Date	Scale	Drawing Status	
24.03.25	1:200	FOR APPROVAL	
Drawing Number			Rev.
23B27-EBK-GA-212			P0