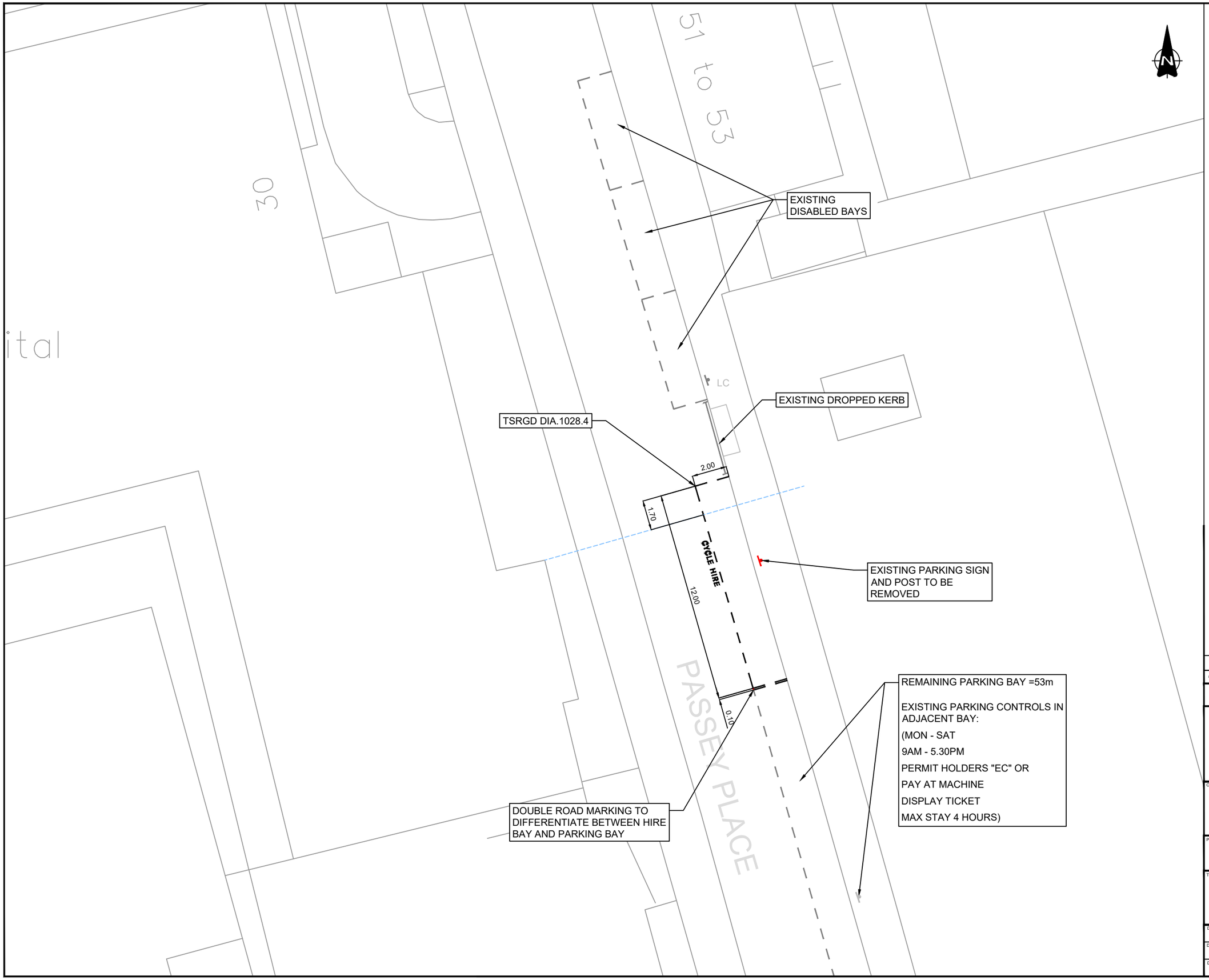

NOTES

1. Do not scale from this drawing.
2. All dimensions are in metres unless otherwise stated.
3. This drawing is based upon Ordnance Survey Mastermap data.© Crown copyright and database rights 2024 Ordnance Survey AC0000819905. Use of this data is subject to terms and conditions.
4. Signs and markings shall be provided in accordance with The Traffic Signs Regulations and General Directions 2016.

KEY

- Existing Road Markings to Remain
- Existing Road Markings to be Removed
- Proposed Parking Bay (Diag. 1028.4. 600mm Mark, 600mm Gap, 50mm. Text: 350mm).
- Existing Sign Post to Remain
- Existing Sign Post to be Removed
- Proposed New Sign Post to be Installed
- Driveway crossovers
- Building projection line
- Existing tree

Rev.	Date	Revision details	Drawn	Checked	Approved
P1	07-09-26	Updated remaining length of bay	DH	DH	NL

© This drawing is the property of SYSTRA Limited and the information can only be reproduced with their prior permission.

SYSTRA
www.systra.com/uk
One Carey Lane,
London,
EC2V 8AE
T 020 3855 0079
E uk_london@systra.com

Client: ROYAL borough of GREENWICH

Project: DOCKLESS E-BIKE PARKING PHASE TWO

Title: LOCATION 134, PASSEY PLACE GENERAL ARRANGEMENT

Drawn	Checked	Approved	Original drg. size
HJ	-	-	A3
Date	Scale	Drawing Status	
08.08.2025	1:200	FOR APPROVAL	
Drawing Number			Rev.
23B27-EBK-GA-223			P1

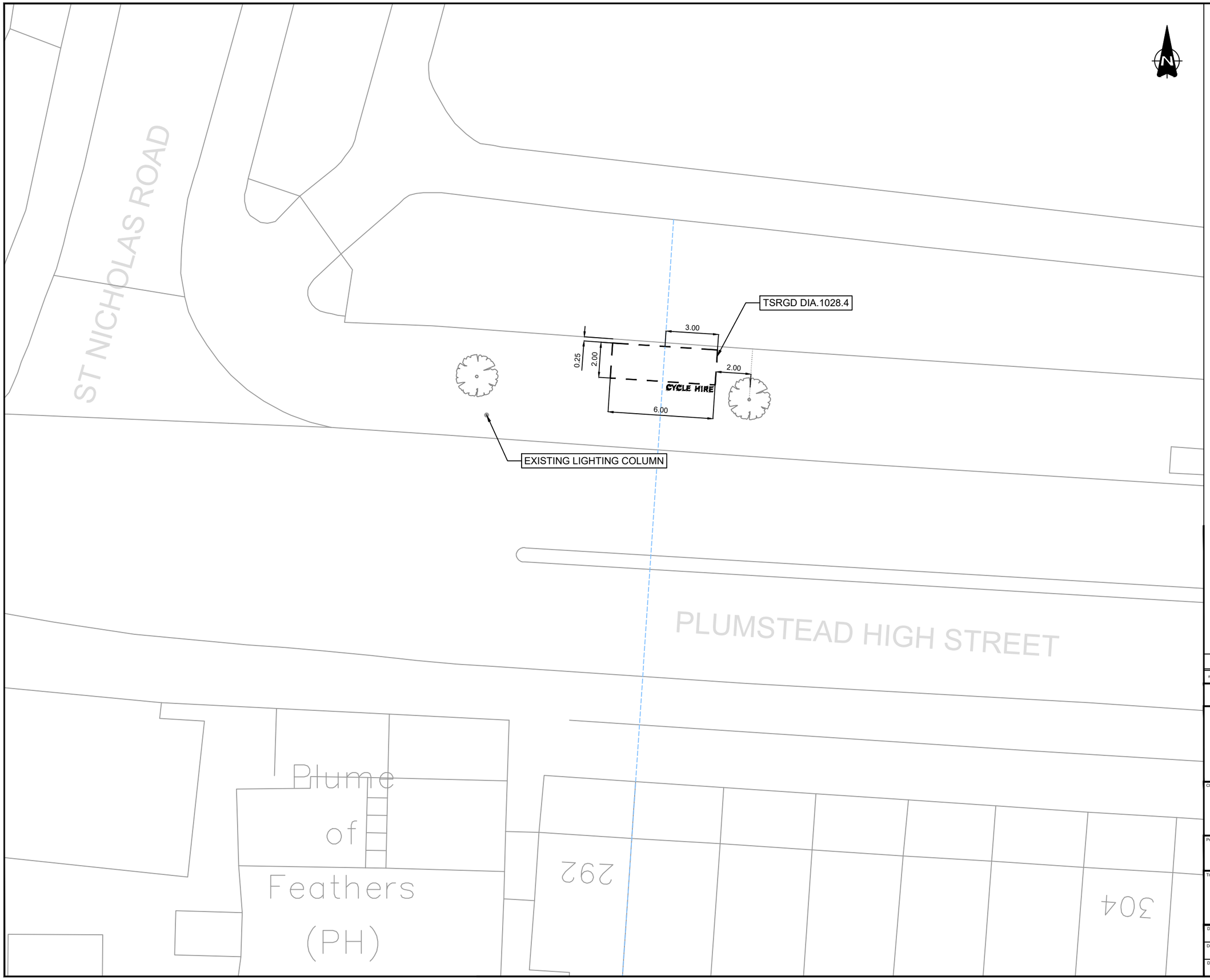

NOTES

1. Do not scale from this drawing.
2. All dimensions are in metres unless otherwise stated.
3. This drawing is based upon Ordnance Survey Mastermap data.© Crown copyright and database rights 2024 Ordnance Survey AC0000819905. Use of this data is subject to terms and conditions.
4. Signs and markings shall be provided in accordance with The Traffic Signs Regulations and General Directions 2016.

KEY

- Existing Road Markings to Remain
- Existing Road Markings to be Removed
- Proposed Parking Bay (Diag. 1028.4. 600mm Mark, 600mm Gap, 50mm. Text: 350mm).
- Existing Sign Post to Remain
- Existing Sign Post to be Removed
- Proposed New Sign Post to be Installed
- Driveway crossovers
- Building projection line
- Existing tree

Rev.	Date	Revision details	Drawn	Checked	Approved
-	-	-	-	-	-

© This drawing is the property of SYSTRA Limited and the information can only be reproduced with their prior permission.

SYSTRA
www.systra.com/uk
One Carey Lane,
London,
EC2V 8AE
T 020 3855 0079
E uk_london@systra.com

Client: ROYAL borough of GREENWICH

Project: DOCKLESS E-BIKE PARKING PHASE TWO

Title: LOCATION 016, PLUMSTEAD HIGH STREET GENERAL ARRANGEMENT

Drawn	Checked	Approved	Original drg. size
HJ	BG	DM	A3
Date	Scale	Drawing Status	
18.03.25	1:200	FOR APPROVAL	
Drawing Number			Rev.
23B27-EBK-GA-105			P0

QUEENSCROFT ROAD

KEEP CLEAR — SCHOOL — KEEP CLEAR

LC

B

El Sub Sta

2.00

6.00

CYCLE HIRE

TSRGD DIA.1028.4

14.50

12

Scale 1:200 (m)

0 2 4 6 8 10

N

NOTES

1. Do not scale from this drawing.
2. All dimensions are in metres unless otherwise stated.
3. This drawing is based upon Ordnance Survey Mastermap data.© Crown copyright and database rights 2024 Ordnance Survey AC0000819905. Use of this data is subject to terms and conditions.
4. Signs and markings shall be provided in accordance with The Traffic Signs Regulations and General Directions 2016.

KEY

- Existing Road Markings to Remain
- Existing Road Markings to be Removed
- Proposed Parking Bay (Diag. 1028.4. 600mm Mark, 600mm Gap, 50mm. Text: 350mm).
- Existing Sign Post to Remain
- Existing Sign Post to be Removed
- Proposed New Sign Post to be Installed
- Driveway crossovers
- Building projection line
- Existing tree

Rev.	Date	Revision details	Drawn	Checked	Approved
P1	04/02/26	Amendments following RBG comments	MIE	DH	NL
P0	11/08/25	Initial Issue	HJ	BG	DM

© This drawing is the property of SYSTRA Limited and the information can only be reproduced with their prior permission.

SYSTRA
www.systra.com/uk

One Carey Lane,
London,
EC2V 8AE

T 020 3855 0079
E uk_london@systra.com

Client: ROYAL borough of GREENWICH

Project: DOCKLESS E-BIKE PARKING PHASE TWO

Title: LOCATION 146, QUEENSCROFT ROAD GENERAL ARRANGEMENT

Drawn	Checked	Approved	Original drg. size
HJ	-	-	A3
Date	Scale	Drawing Status	
11.08.25	1:200	FOR APPROVAL	
Drawing Number			Rev.
23B27-EBK-GA-235			P1



NOTES

1. Do not scale from this drawing.
2. All dimensions are in metres unless otherwise stated.
3. This drawing is based upon Ordnance Survey Mastermap data.© Crown copyright and database rights 2024 Ordnance Survey AC0000819905. Use of this data is subject to terms and conditions.
4. Signs and markings shall be provided in accordance with The Traffic Signs Regulations and General Directions 2016.

KEY

- Existing Road Markings to Remain
- Existing Road Markings to be Removed
- Proposed Parking Bay (Diag. 1028.4. 600mm Mark, 600mm Gap, 50mm. Text: 350mm).
- Existing Sign Post to Remain
- Existing Sign Post to be Removed
- Proposed New Sign Post to be Installed
- Driveway crossovers
- Building projection line
- Existing tree

Rev.	Date	Revision details	Drawn	Checked	Approved
P1	08-09-26	Removed bollards	DH	DH	NL

© This drawing is the property of SYSTRA Limited and the information can only be reproduced with their prior permission.

SYSTRA
www.systra.com/uk
One Carey Lane,
London,
EC2V 8AE
T 020 3855 0079
E uk_london@systra.com

Client: ROYAL borough of GREENWICH

Project: DOCKLESS E-BIKE PARKING PHASE TWO

Title: LOCATION 152, QUILTER STREET (PLUMSTEAD CENTRE/LIBRARY) GENERAL ARRANGEMENT

Drawn	Checked	Approved	Original drg. size
HJ	BG	DM	A3
Date	Scale	Drawing Status	
18.03.25	1:200	FOR APPROVAL	
Drawing Number			Rev.
23B27-EBK-GA-241			P1

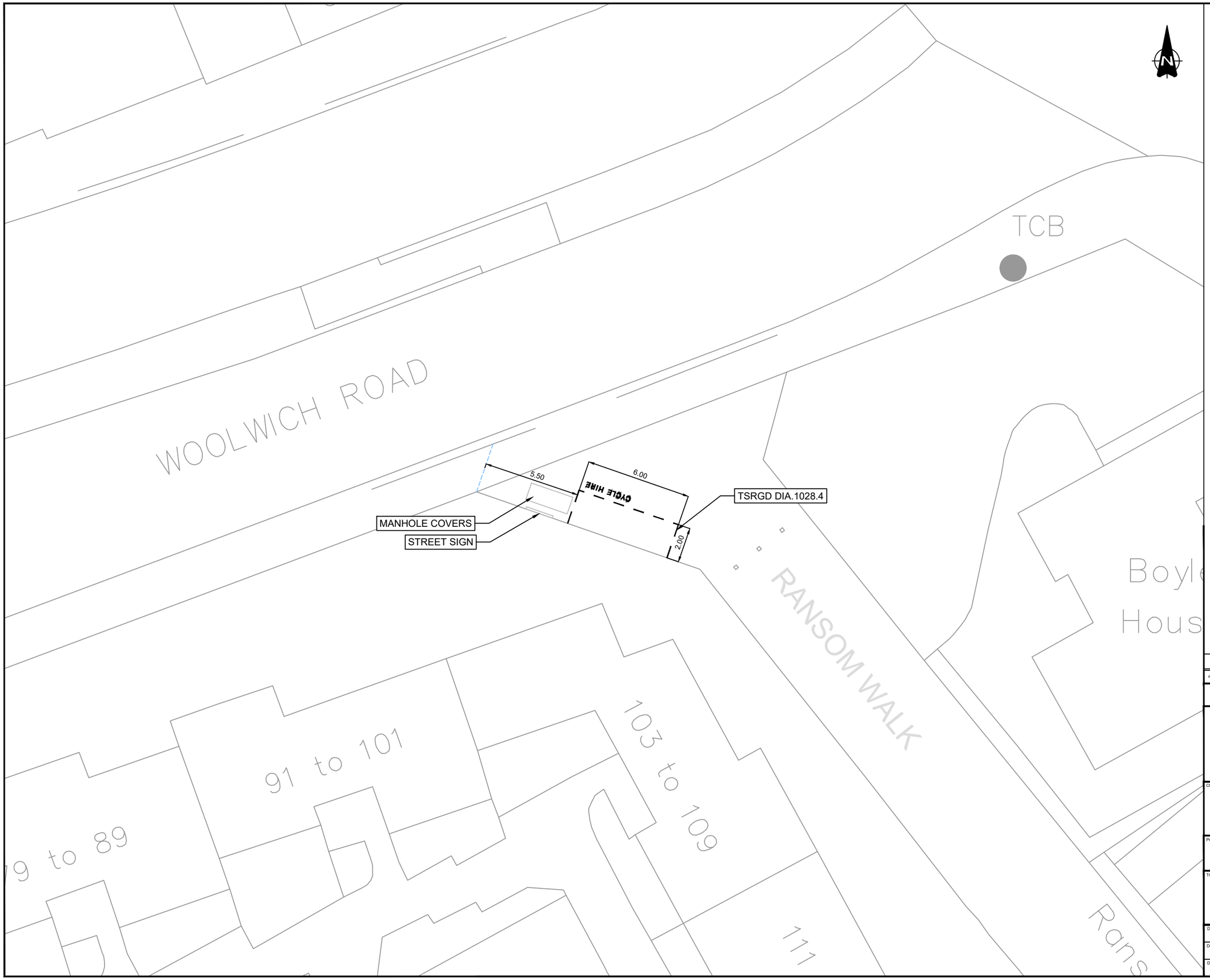

NOTES

1. Do not scale from this drawing.
2. All dimensions are in metres unless otherwise stated.
3. This drawing is based upon Ordnance Survey Mastermap data.© Crown copyright and database rights 2024 Ordnance Survey AC0000819905. Use of this data is subject to terms and conditions.
4. Signs and markings shall be provided in accordance with The Traffic Signs Regulations and General Directions 2016 and as per the Road Marking Schedule.

KEY

- Existing Road Markings to Remain
- Existing Road Markings to be Removed
- Proposed Parking Bay (Diag. 1028.4. 600mm Mark, 600mm Gap, 50mm. Text: 350mm).
- Existing Sign Post to Remain
- Existing Sign Post to be Removed
- Proposed New Sign Post to be Installed
- Driveway crossovers
- Building projection line
- Existing tree

Rev.	Date	Revision details	Drawn	Checked	Approved
-	-	-	-	-	-

© This drawing is the property of SYSTRA Limited and the information can only be reproduced with their prior permission.

SYSTRA
www.systra.com/uk
One Carey Lane,
London,
EC2V 8AE
T 020 3855 0079
E uk_london@systra.com

Client: ROYAL borough of GREENWICH

Project: DOCKLESS E-BIKE PARKING PHASE TWO

Title: LOCATION 003, RANSOM WALK GENERAL ARRANGEMENT

Drawn	Checked	Approved	Original drg. size
HJ	BG	DM	A3
Date	Scale	Drawing Status	
18.03.25	1:200	FOR APPROVAL	
Drawing Number			Rev.
23B27-EBK-GA-092			P0

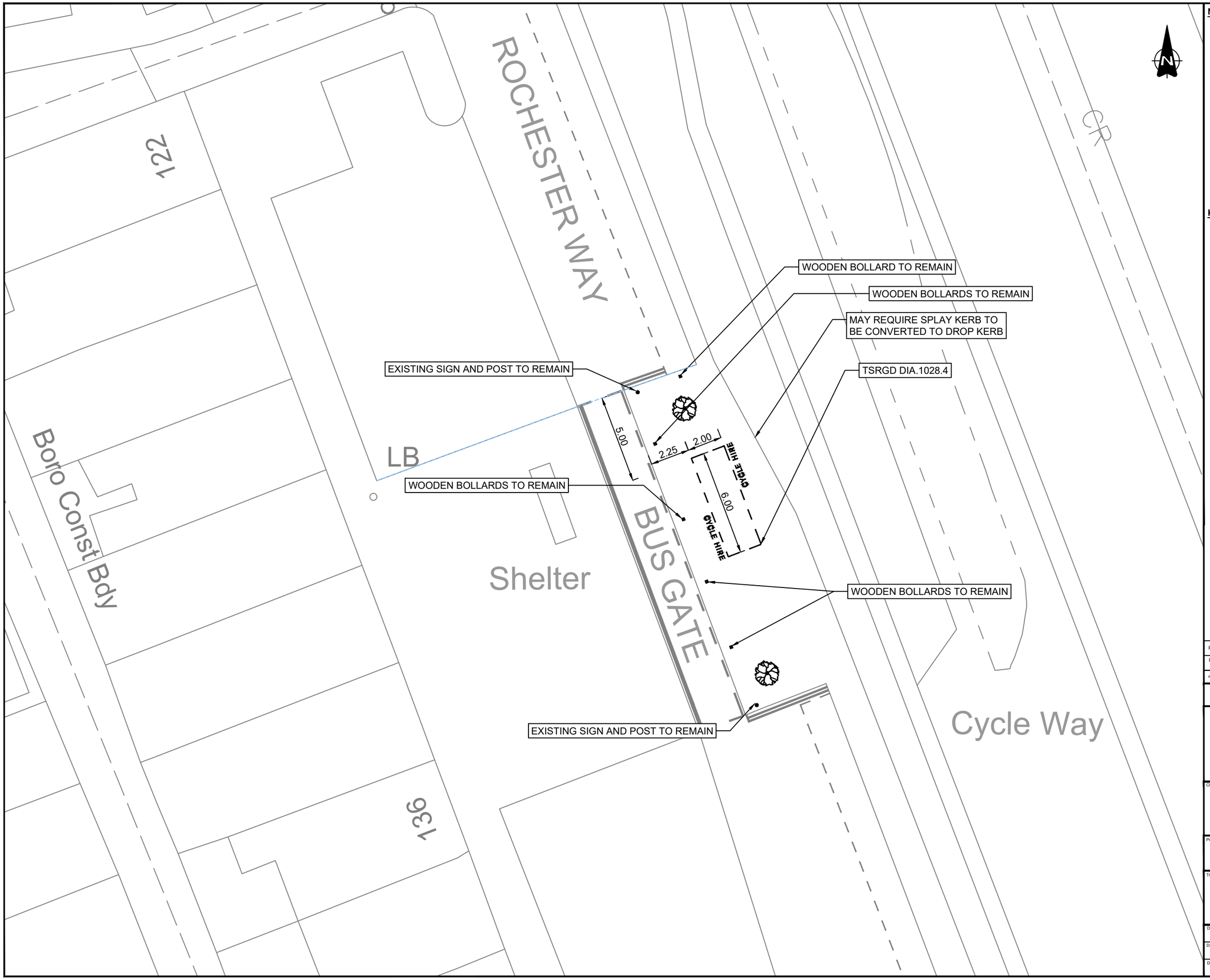

NOTES

1. Do not scale from this drawing.
2. All dimensions are in metres unless otherwise stated.
3. This drawing is based upon Ordnance Survey Mastermap data.© Crown copyright and database rights 2024 Ordnance Survey AC0000819905. Use of this data is subject to terms and conditions.
4. Signs and markings shall be provided in accordance with The Traffic Signs Regulations and General Directions 2016 and as per the Road Marking Schedule.
5. Existing bay dimensions and dimensions from boundary lines determined from on site measurements undertaken on site visit on 13/02/2025

KEY

- Existing Road Markings to Remain
- Existing Road Markings to be Removed
- Proposed Parking Bay (Diag. 1028.4. 600mm Mark, 600mm Gap, 50mm. Text: 350mm).
- Existing Sign Post to Remain
- Existing Sign Post to be Removed
- Proposed New Sign Post to be Installed
- Driveway crossovers
- Building projection line

Rev.	Date	Revision details	Drawn	Checked	Approved
P2	14/02/25	Amendments following additional site visit	MIE	BG	DM
P1	28.10.24	AMENDMENTS FOLLOWING COMMENTS FROM RBG	FW	CC	CC

© This drawing is the property of SYSTRA Limited and the information can only be reproduced with their prior permission.

SYSTRA
www.systra.com/uk
One Carey Lane,
London,
EC2V 8AE
T 020 3855 0079
E uk_london@systra.com

Client: ROYAL borough of GREENWICH

Project: DOCKLESS E-BIKE PARKING

Title: LOCATION BW10, ROCHESTER WAY
GENERAL ARRANGEMENT

Drawn	Checked	Approved	Original drg. size
HJ	JP	CC	A3
Date	Scale	Drawing Status	
31.07.24	1:200	FOR APPROVAL	

Drawing Number: 23B27-EBK-GA-074 Rev. P2

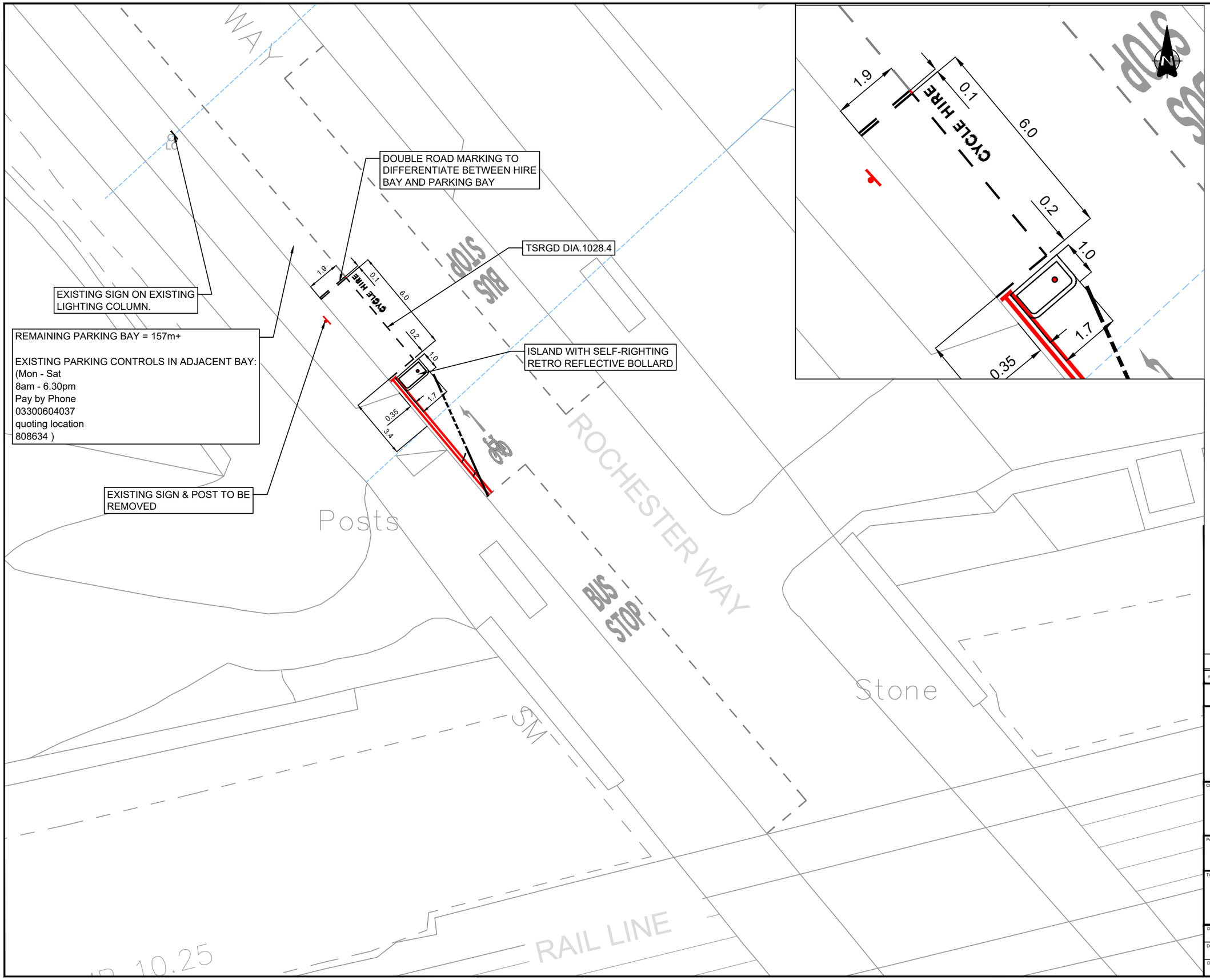

NOTES

1. Do not scale from this drawing.
2. All dimensions are in metres unless otherwise stated.
3. This drawing is based upon Ordnance Survey Mastermap data.© Crown copyright and database rights 2024 Ordnance Survey AC0000819905. Use of this data is subject to terms and conditions.
4. Signs and markings shall be provided in accordance with The Traffic Signs Regulations and General Directions 2016 and as per the Road Marking Schedule.

KEY

- Existing Road Markings to Remain
- Existing Road Markings to be Removed
- Proposed Parking Bay (Diag. 1028.4. 600mm Mark, 600mm Gap, 50mm. Text: 350mm).
- Existing Sign Post to Remain
- Existing Sign Post to be Removed
- Proposed New Sign Post to be Installed
- Driveway crossovers
- Building projection line
- Existing tree
- Bolt-down retroreflective bollard.

Rev.	Date	Revision details	Drawn	Checked	Approved
-	-	-	-	-	-

© This drawing is the property of SYSTRA Limited and the information can only be reproduced with their prior permission.

SYSTRA
www.systra.com/uk
One Carey Lane,
London,
EC2V 8AE
T 020 3855 0079
E uk_london@systra.com

Client: ROYAL borough of GREENWICH

Project: DOCKLESS E-BIKE PARKING PHASE TWO

Title: LOCATION 056, ROCHESTER WAY GENERAL ARRANGEMENT

Drawn	Checked	Approved	Original drg. size
HJ	BG	DM	A3
Date	Scale	Drawing Status	
14.04.25	1:200	FOR APPROVAL	
Drawing Number			Rev.
23B27-EBK-GA-145			P0

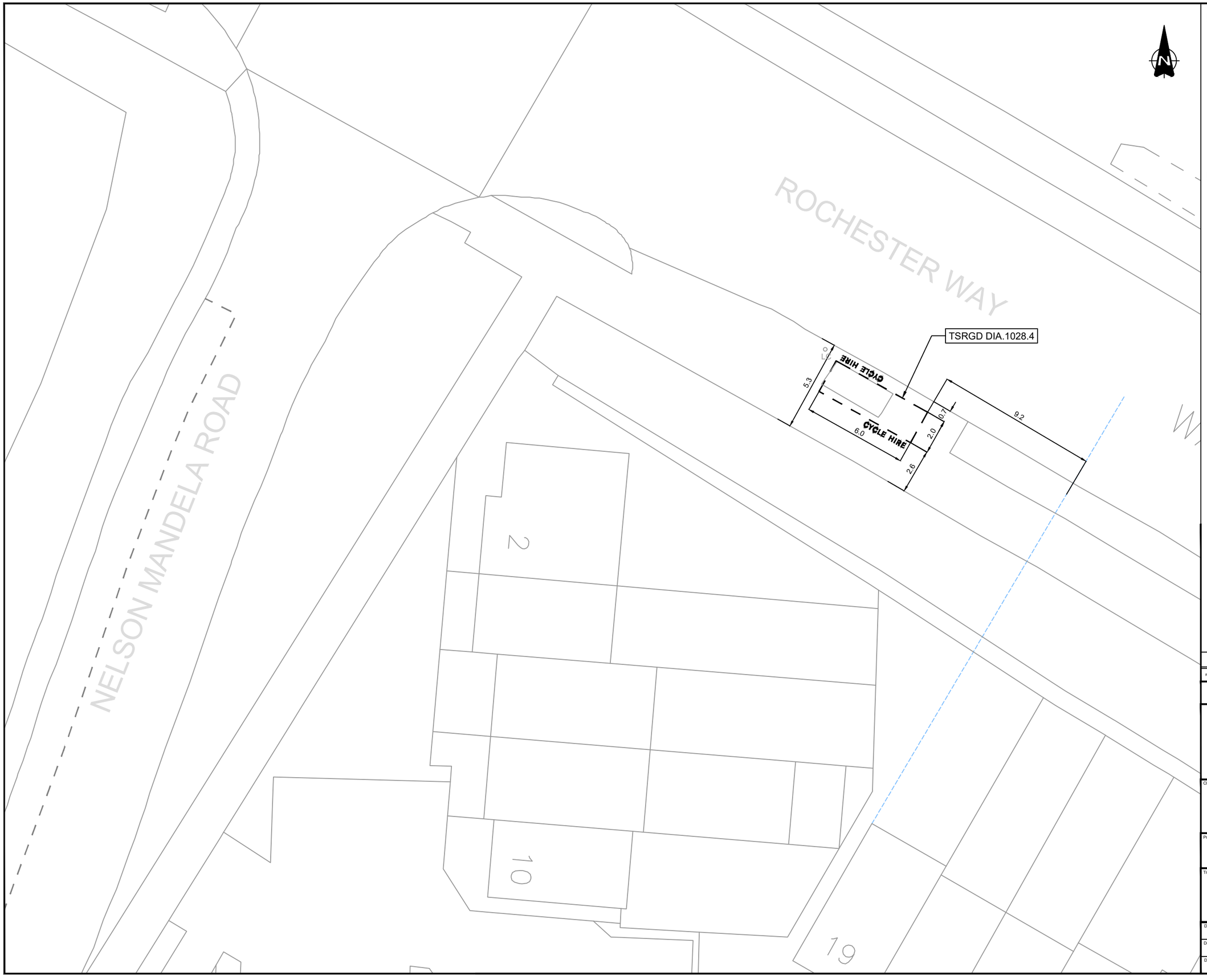

NOTES

1. Do not scale from this drawing.
2. All dimensions are in metres unless otherwise stated.
3. This drawing is based upon Ordnance Survey Mastermap data.© Crown copyright and database rights 2024 Ordnance Survey AC0000819905. Use of this data is subject to terms and conditions.
4. Signs and markings shall be provided in accordance with The Traffic Signs Regulations and General Directions 2016 and as per the Road Marking Schedule.

KEY

- Existing Road Markings to Remain
- Existing Road Markings to be Removed
- Proposed Parking Bay (Diag. 1028.4. 600mm Mark, 600mm Gap, 50mm. Text: 350mm).
- Existing Sign Post to Remain
- Existing Sign Post to be Removed
- Proposed New Sign Post to be Installed
- Driveway crossovers
- Building projection line
- Existing tree

Rev.	Date	Revision details	Drawn	Checked	Approved
-	-	-	-	-	-

© This drawing is the property of SYSTRA Limited and the information can only be reproduced with their prior permission.

SYSTRA
www.systra.com/uk
One Carey Lane,
London,
EC2V 8AE
T 020 3855 0079
E uk_london@systra.com

Client: ROYAL borough of GREENWICH

Project: DOCKLESS E-BIKE PARKING PHASE TWO

Title: LOCATION 044, ROCHESTER WAY GENERAL ARRANGEMENT

Drawn	Checked	Approved	Original drg. size
HJ	BG	DM	A3
Date	Scale	Drawing Status	
14.04.25	1:200	FOR APPROVAL	
Drawing Number			Rev.
23B27-EBK-GA-133			P0

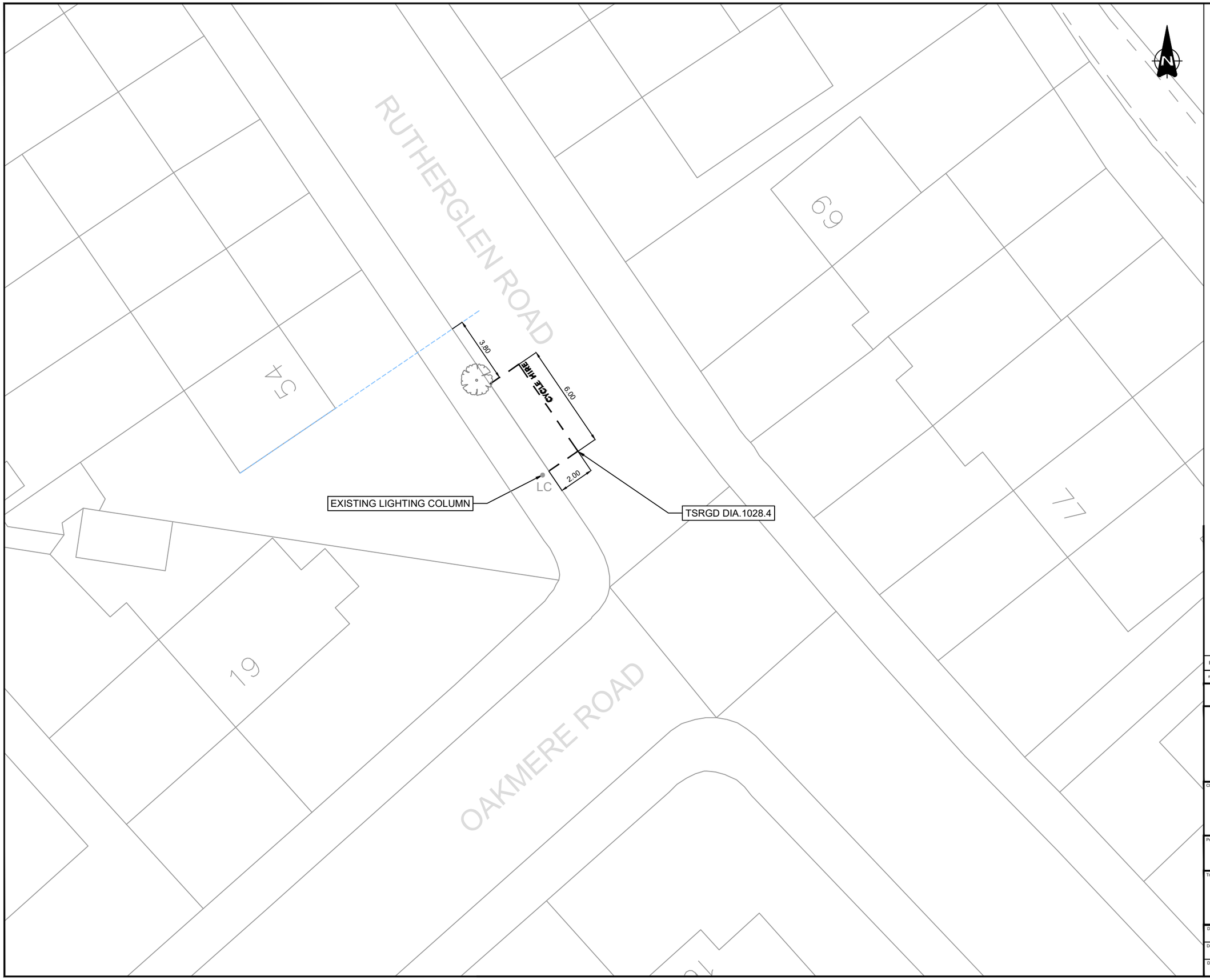

NOTES

1. Do not scale from this drawing.
2. All dimensions are in metres unless otherwise stated.
3. This drawing is based upon Ordnance Survey Mastermap data.© Crown copyright and database rights 2024 Ordnance Survey AC0000819905. Use of this data is subject to terms and conditions.
4. Signs and markings shall be provided in accordance with The Traffic Signs Regulations and General Directions 2016.

KEY

- Existing Road Markings to Remain
- Existing Road Markings to be Removed
- Proposed Parking Bay (Diag. 1028.4. 600mm Mark, 600mm Gap, 50mm. Text: 350mm).
- Existing Sign Post to Remain
- Existing Sign Post to be Removed
- Proposed New Sign Post to be Installed
- Driveway crossovers
- Building projection line
- Existing tree

Rev.	Date	Revision details	Drawn	Checked	Approved
P1	27/08/26	AMENDMENTS FOLLOWING COMMENTS FROM RBG	JJ	DH	DH

© This drawing is the property of SYSTRA Limited and the information can only be reproduced with their prior permission.

SYSTRA
www.systra.com/uk
One Carey Lane,
London,
EC2V 8AE
T 020 3855 0079
E uk_london@systra.com

Client: ROYAL borough of GREENWICH

Project: DOCKLESS E-BIKE PARKING PHASE TWO

Title: LOCATION 015, RUTHERGLEN ROAD GENERAL ARRANGEMENT

Drawn	Checked	Approved	Original drg. size
HJ	BG	DM	A3
Date	Scale	Drawing Status	
18.03.25	1:200	FOR APPROVAL	
Drawing Number			Rev.
23B27-EBK-GA-104			P1

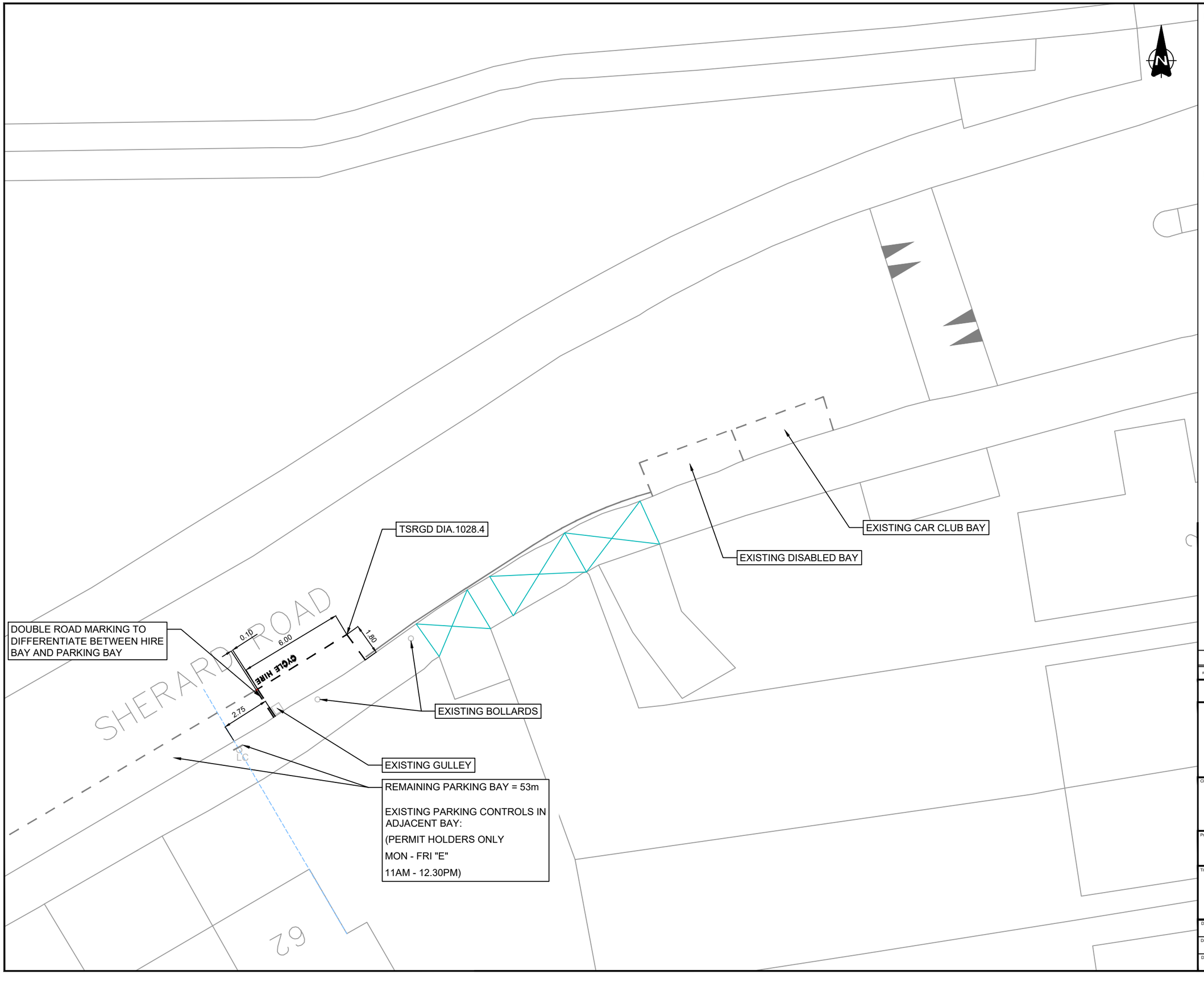

NOTES

1. Do not scale from this drawing.
2. All dimensions are in metres unless otherwise stated.
3. This drawing is based upon Ordnance Survey Mastermap data.© Crown copyright and database rights 2024 Ordnance Survey AC0000819905. Use of this data is subject to terms and conditions.
4. Signs and markings shall be provided in accordance with The Traffic Signs Regulations and General Directions 2016.

KEY

- Existing Road Markings to Remain
- Existing Road Markings to be Removed
- Proposed Parking Bay (Diag. 1028.4. 600mm Mark, 600mm Gap, 50mm. Text: 350mm).
- Existing Sign Post to Remain
- Existing Sign Post to be Removed
- Proposed New Sign Post to be Installed
- Driveway crossovers
- Building projection line
- Existing tree

Rev.	Date	Revision details	Drawn	Checked	Approved
-	-	-	-	-	-

© This drawing is the property of SYSTRA Limited and the information can only be reproduced with their prior permission.

SYSTRA
www.systra.com/uk
One Carey Lane,
London,
EC2V 8AE
T 020 3855 0079
E uk_london@systra.com

Client
ROYAL borough of GREENWICH

Project
DOCKLESS E-BIKE PARKING
PHASE TWO

Title
LOCATION 142, SHERARD ROAD
GENERAL ARRANGEMENT

Drawn	Checked	Approved	Original drg. size
HJ	-	-	A3
Date	Scale	Drawing Status	
11.08.25	1:200	FOR APPROVAL	
Drawing Number			Rev.
23B27-EBK-GA-231			P0

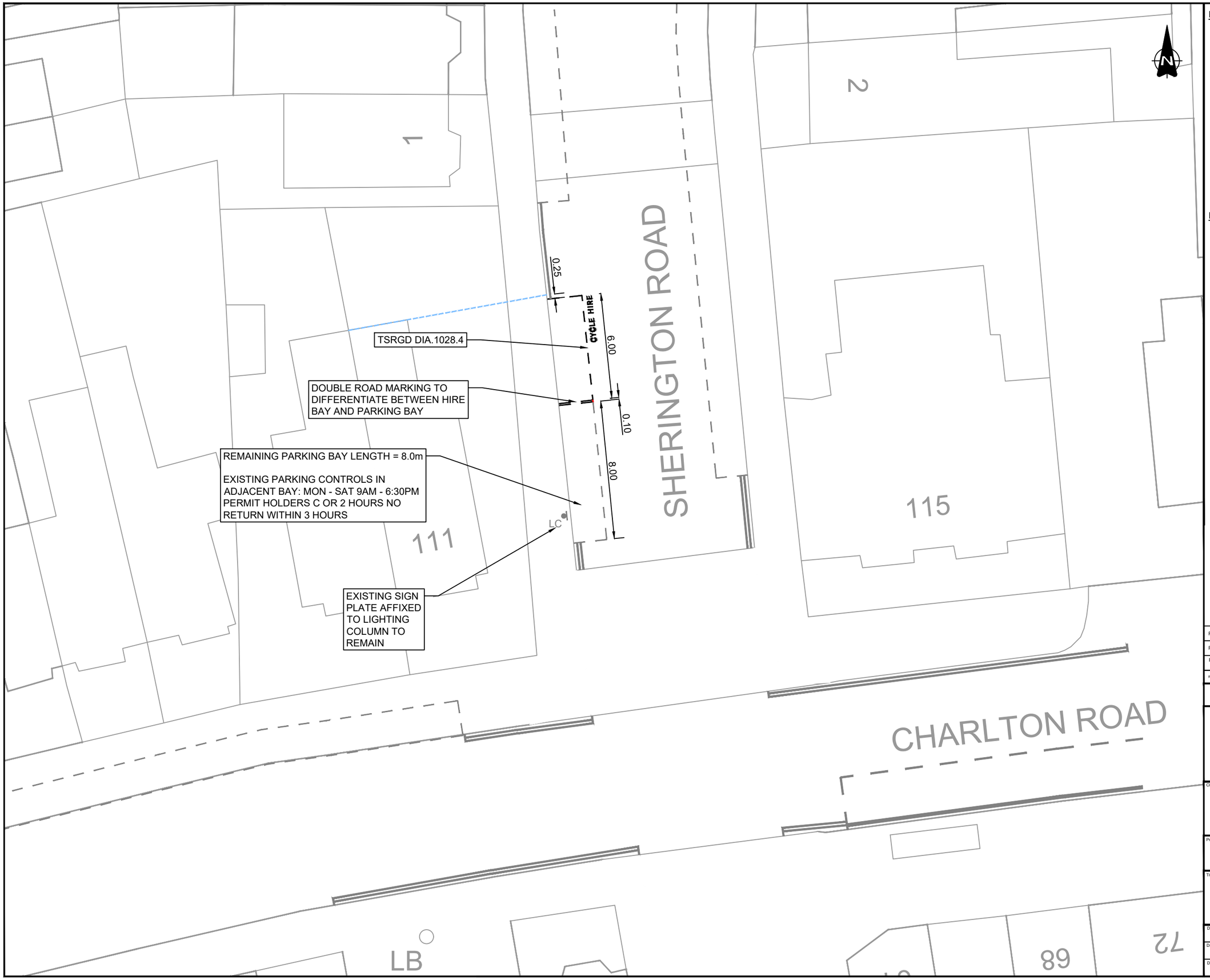

NOTES

1. Do not scale from this drawing.
2. All dimensions are in metres unless otherwise stated.
3. This drawing is based upon Ordnance Survey Mastermap data.© Crown copyright and database rights 2024 Ordnance Survey AC0000819905. Use of this data is subject to terms and conditions.
4. Signs and markings shall be provided in accordance with The Traffic Signs Regulations and General Directions 2016 and as per the Road Marking Schedule.
5. Existing bay dimensions and dimensions from boundary lines determined from on site measurements undertaken on site visit on 13/02/2025

KEY

- Existing Road Markings to Remain
- Existing Road Markings to be Removed
- Proposed Parking Bay (Diag. 1028.4. 600mm Mark, 600mm Gap, 50mm. Text: 350mm).
- Existing Sign Post to Remain
- Existing Sign Post to be Removed
- Proposed New Sign Post to be Installed
- Driveway crossovers
- Building projection line
- LC Existing Lighting Column and sign plate to remain
- LC Existing Lighting Column to remain, existing sign plate to be removed

Rev.	Date	Revision details	Drawn	Checked	Approved
P3	17/09/26	Annotations for parking control updated	JM	DH	DH
P2	14/02/25	Amendments following additional site visit	MIE	BG	DM
P1	28.10.24	AMENDMENTS FOLLOWING COMMENTS FROM RBG	HJ	CC	CC

© This drawing is the property of SYSTRA Limited and the information can only be reproduced with their prior permission.

SYSTRA
www.systra.com/uk
One Carey Lane,
London,
EC2V 8AE
T 020 3855 0079
E uk_london@systra.com

Client: ROYAL borough of GREENWICH

Project: DOCKLESS E-BIKE PARKING

Title: LOCATION 114, SHERINGTON ROAD
GENERAL ARRANGEMENT

Drawn	Checked	Approved	Original drg. size
HJ	JP	CC	A3
Date	Scale	Drawing Status	
30.07.24	1:200	FOR APPROVAL	
Drawing Number			Rev.
23B27-EBK-GA-051			P3

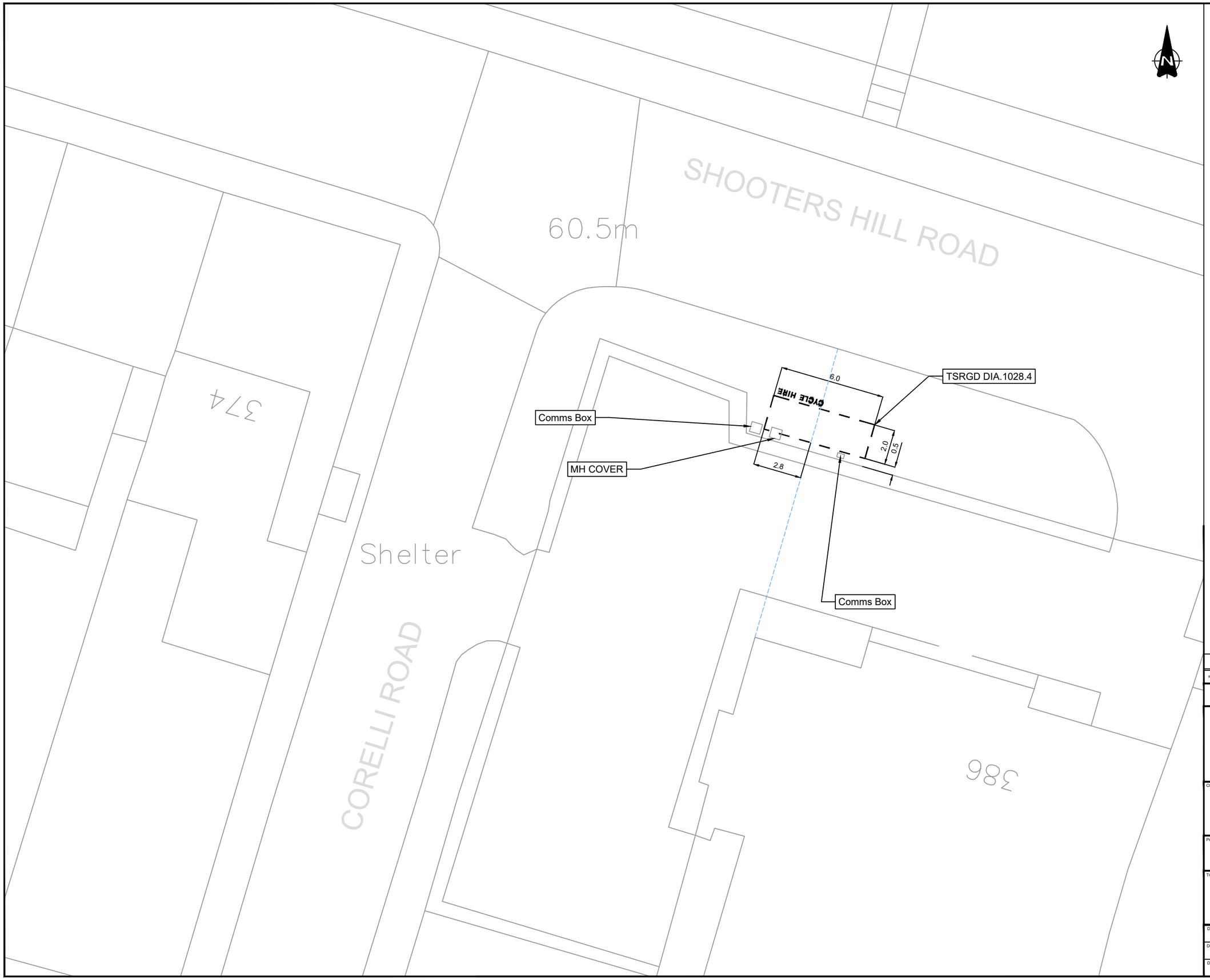

NOTES

1. Do not scale from this drawing.
2. All dimensions are in metres unless otherwise stated.
3. This drawing is based upon Ordnance Survey Mastermap data.© Crown copyright and database rights 2024 Ordnance Survey AC0000819905. Use of this data is subject to terms and conditions.
4. Signs and markings shall be provided in accordance with The Traffic Signs Regulations and General Directions 2016.

KEY

- Existing Road Markings to Remain
- Existing Road Markings to be Removed
- Proposed Parking Bay (Diag. 1028.4. 600mm Mark, 600mm Gap, 50mm. Text: 350mm).
- Existing Sign Post to Remain
- Existing Sign Post to be Removed
- Proposed New Sign Post to be Installed
- Driveway crossovers
- Building projection line

Rev.	Date	Revision details	Drawn	Checked	Approved
-	-	-	-	-	-

© This drawing is the property of SYSTRA Limited and the information can only be reproduced with their prior permission.

SYSTRA
www.systra.com/uk
One Carey Lane,
London,
EC2V 8AE
T 020 3855 0079
E uk_london@systra.com

Client: ROYAL borough of GREENWICH

Project: DOCKLESS E-BIKE PARKING PHASE TWO

Title: LOCATION 040, SHOOTERS HILL ROAD GENERAL ARRANGEMENT

Drawn	Checked	Approved	Original drg. size
HJ	BG	DM	A3
Date	Scale	Drawing Status	
18.03.25	1:200	FOR APPROVAL	
Drawing Number			Rev.
23B27-EBK-GA-129			P0

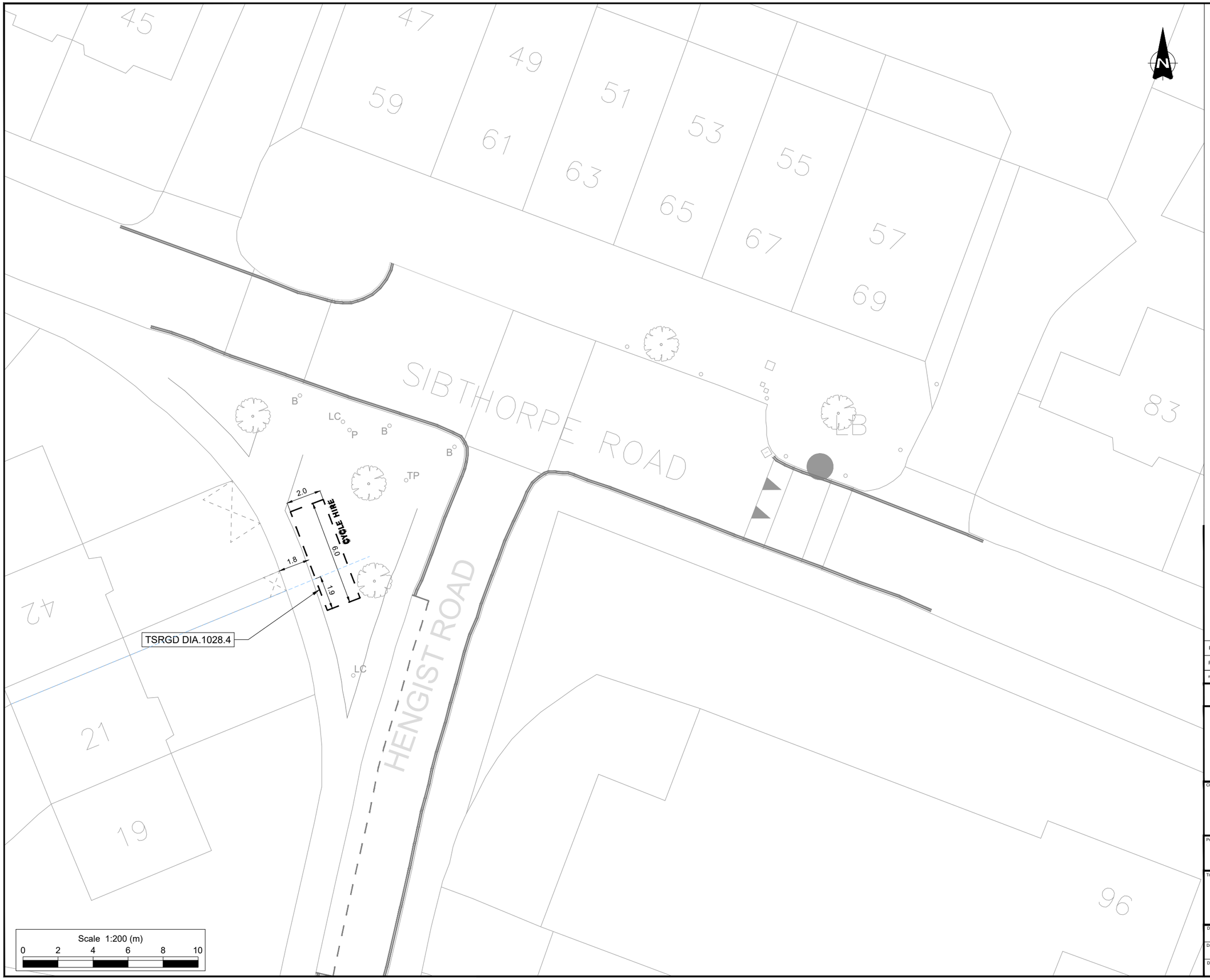

NOTES

1. Do not scale from this drawing.
2. All dimensions are in metres unless otherwise stated.
3. This drawing is based upon Ordnance Survey Mastermap data.© Crown copyright and database rights 2024 Ordnance Survey AC0000819905. Use of this data is subject to terms and conditions.
4. Signs and markings shall be provided in accordance with The Traffic Signs Regulations and General Directions 2016.

KEY

- Existing Road Markings to Remain
- Existing Road Markings to be Removed
- Proposed Parking Bay (Diag. 1028.4. 600mm Mark, 600mm Gap, 50mm. Text: 350mm).
- Existing Sign Post to Remain
- Existing Sign Post to be Removed
- Proposed New Sign Post to be Installed
- Driveway crossovers
- Building projection line
- Existing tree
- Existing bollard
- Proposed bolt down retro-reflective bollard

Rev.	Date	Revision details	Drawn	Checked	Approved
P1	04/02/26	Amendments following RBG comments	MIE	DH	NL
P0	17/04/25	Initial Issue	HJ	BG	DM

© This drawing is the property of SYSTRA Limited and the information can only be reproduced with their prior permission.

SYSTRA
www.systra.com/uk
One Carey Lane,
London,
EC2V 8AE
T 020 3855 0079
E uk_london@systra.com

Client: ROYAL borough of GREENWICH

Project: DOCKLESS E-BIKE PARKING PHASE TWO

Title: LOCATION 116, SIBTHORPE ROAD GENERAL ARRANGEMENT

Drawn	Checked	Approved	Original drg. size
HJ	BG	DM	A3
Date	Scale	Drawing Status	
17.04.25	1:200	FOR APPROVAL	
Drawing Number			Rev.
23B27-EBK-GA-205			P1

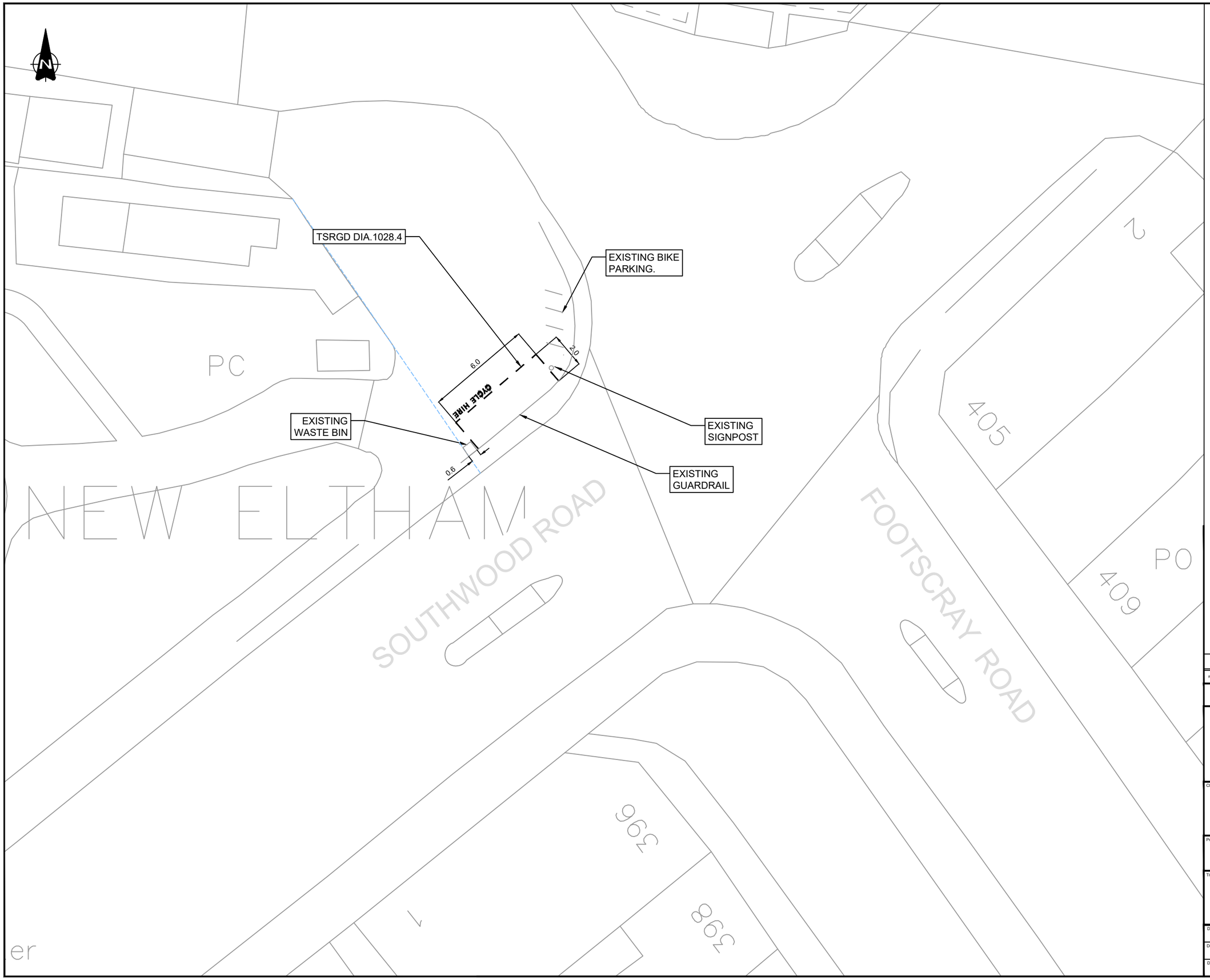

NOTES

1. Do not scale from this drawing.
2. All dimensions are in metres unless otherwise stated.
3. This drawing is based upon Ordnance Survey Mastermap data.© Crown copyright and database rights 2024 Ordnance Survey AC0000819905. Use of this data is subject to terms and conditions.
4. Signs and markings shall be provided in accordance with The Traffic Signs Regulations and General Directions 2016 and as per the Road Marking Schedule.

KEY

- Existing Road Markings to Remain
- Existing Road Markings to be Removed
- Proposed Parking Bay (Diag. 1028.4. 600mm Mark, 600mm Gap, 50mm. Text: 350mm).
- Existing Sign Post to Remain
- Existing Sign Post to be Removed
- Proposed New Sign Post to be Installed
- Driveway crossovers
- Building projection line
- Existing tree

Rev.	Date	Revision details	Drawn	Checked	Approved
-	-	-	-	-	-

© This drawing is the property of SYSTRA Limited and the information can only be reproduced with their prior permission.

SYSTRA
www.systra.com/uk
One Carey Lane,
London,
EC2V 8AE
T 020 3855 0079
E uk_london@systra.com

Client: ROYAL borough of GREENWICH

Project: DOCKLESS E-BIKE PARKING PHASE TWO

Title: LOCATION 073, SOUTHWOOD ROAD GENERAL ARRANGEMENT

Drawn	Checked	Approved	Original drg. size
HJ	BG	DM	A3
Date	Scale	Drawing Status	
17.04.25	1:200	FOR APPROVAL	
Drawing Number			Rev.
23B27-EBK-GA-162			P0

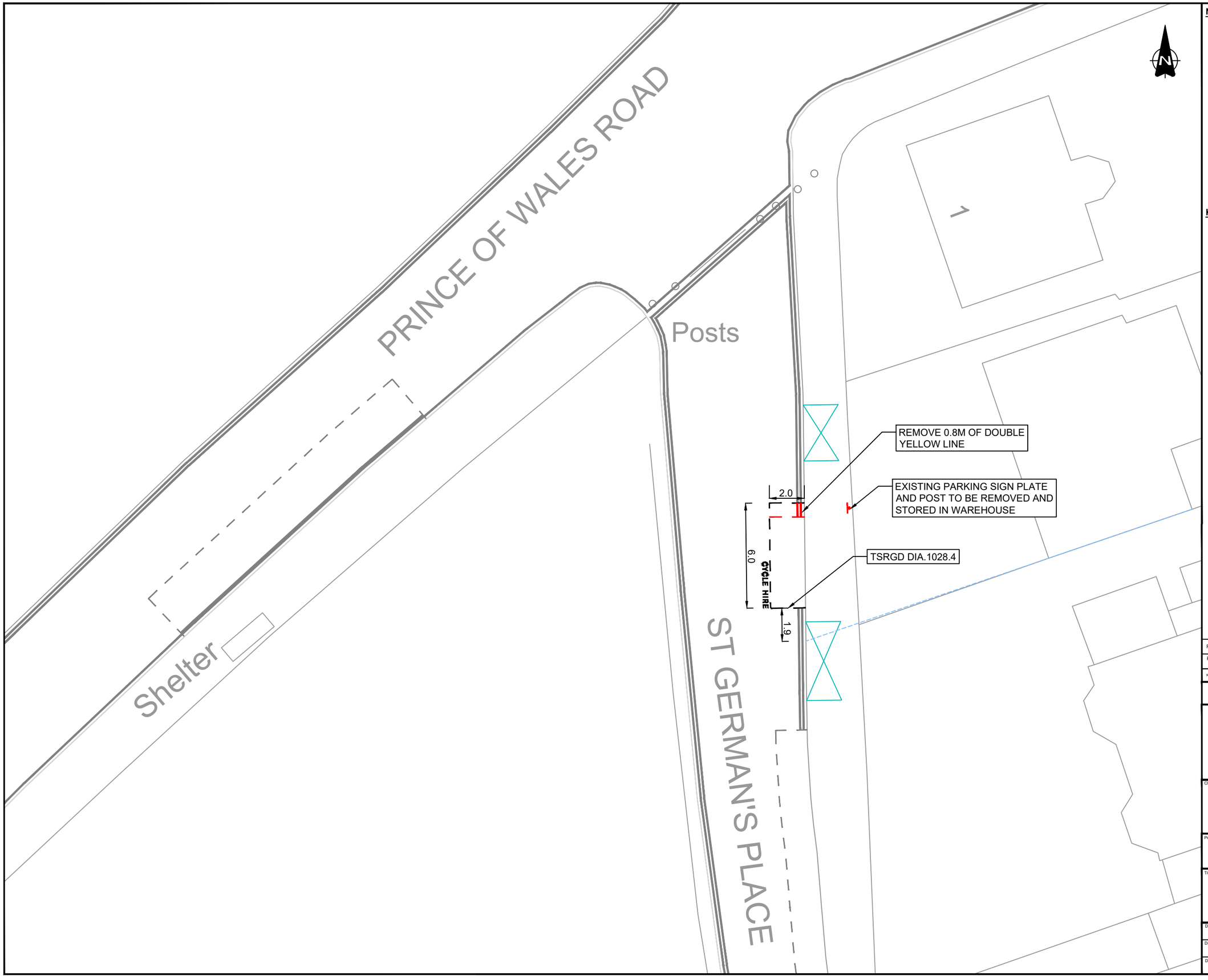

NOTES

1. Do not scale from this drawing.
2. All dimensions are in metres unless otherwise stated.
3. This drawing is based upon Ordnance Survey Mastermap data.© Crown copyright and database rights 2024 Ordnance Survey AC0000819905. Use of this data is subject to terms and conditions.
4. Signs and markings shall be provided in accordance with The Traffic Signs Regulations and General Directions 2016 and as per the Road Marking Schedule.
5. Existing bay dimensions and dimensions from boundary lines determined from on site measurements undertaken on site visit on 13/02/2025

KEY

- Existing Road Markings to Remain
- Existing Road Markings to be Removed
- Proposed Parking Bay (Diag. 1028.4. 600mm Mark, 600mm Gap, 50mm. Text: 350mm).
- Existing Sign Post to Remain
- Existing Sign Post to be Removed
- Proposed New Sign Post to be Installed
- Driveway crossovers
- Building projection line

Rev.	Date	Revision details	Drawn	Checked	Approved
P2	14/02/25	Amendments following additional site visit	MIE	BG	DM
P1	28.10.24	AMENDMENTS FOLLOWING COMMENTS FROM RBG	FW	CC	CC

© This drawing is the property of SYSTRA Limited and the information can only be reproduced with their prior permission.

SYSTRA
www.systra.com/uk
One Carey Lane,
London,
EC2V 8AE
T 020 3855 0079
E uk_london@systra.com

Client: ROYAL borough of GREENWICH

Project: DOCKLESS E-BIKE PARKING

Title: LOCATION BW7, ST GERMANS PLACE
GENERAL ARRANGEMENT

Drawn	Checked	Approved	Original drg. size
HJ	JP	CC	A3
Date	Scale	Drawing Status	
31.07.24	1:200	FOR APPROVAL	
Drawing Number			Rev.
23B27-EBK-GA-071			P2

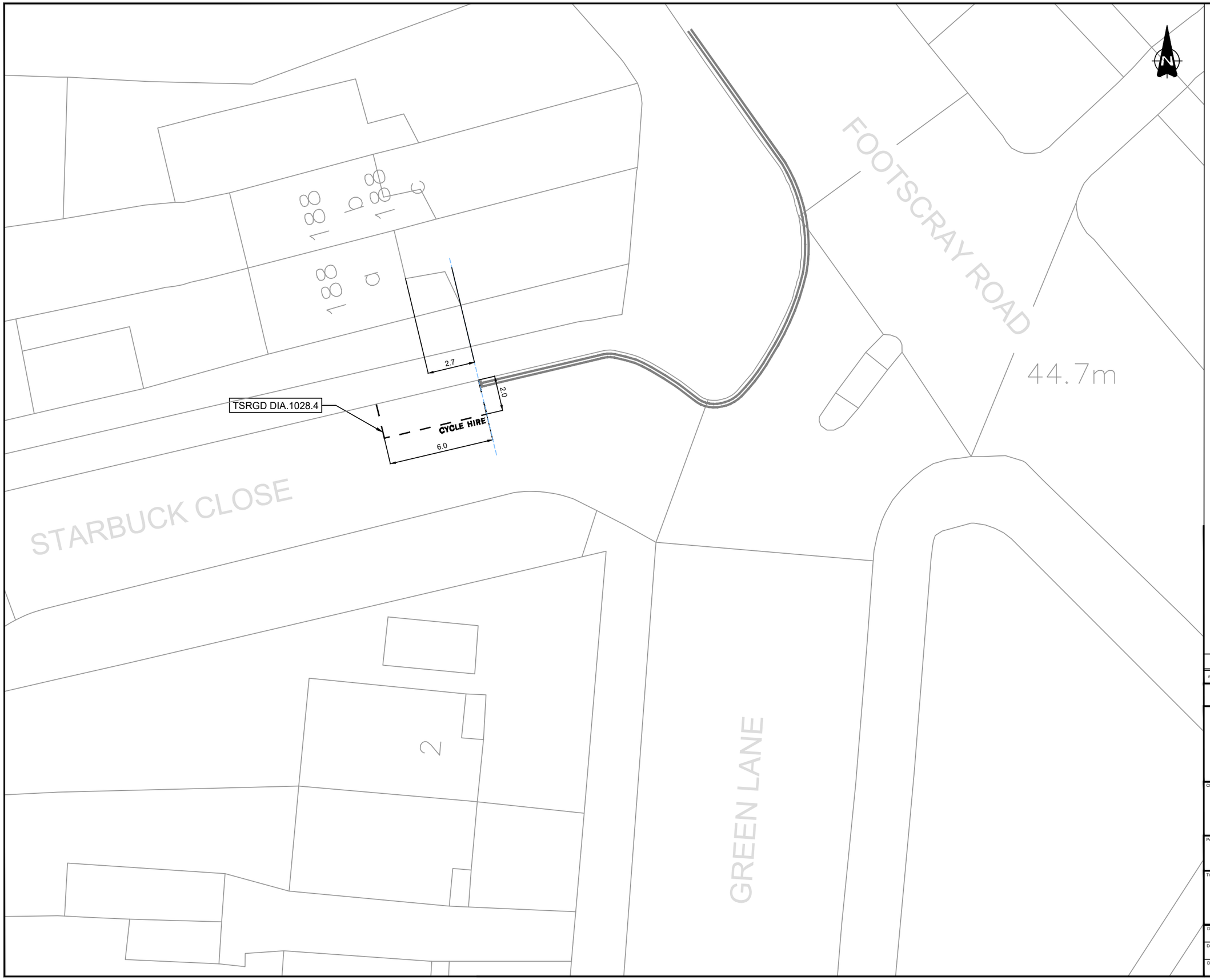

NOTES

1. Do not scale from this drawing.
2. All dimensions are in metres unless otherwise stated.
3. This drawing is based upon Ordnance Survey Mastermap data.© Crown copyright and database rights 2024 Ordnance Survey AC0000819905. Use of this data is subject to terms and conditions.
4. Signs and markings shall be provided in accordance with The Traffic Signs Regulations and General Directions 2016 and as per the Road Marking Schedule.

KEY

- Existing Road Markings to Remain
- Existing Road Markings to be Removed
- Proposed Parking Bay (Diag. 1028.4. 600mm Mark, 600mm Gap, 50mm. Text: 350mm).
- Existing Sign Post to Remain
- Existing Sign Post to be Removed
- Proposed New Sign Post to be Installed
- Driveway crossovers
- Building projection line
- Existing tree

Rev.	Date	Revision details	Drawn	Checked	Approved
-	-	-	-	-	-

© This drawing is the property of SYSTRA Limited and the information can only be reproduced with their prior permission.

SYSTRA
www.systra.com/uk
One Carey Lane,
London,
EC2V 8AE
T 020 3855 0079
E uk_london@systra.com

Client: ROYAL borough of GREENWICH

Project: DOCKLESS E-BIKE PARKING PHASE TWO

Title: LOCATION 065, STARBUCK CLOSE GENERAL ARRANGEMENT

Drawn	Checked	Approved	Original drg. size
HJ	BG	DM	A3
Date	Scale	Drawing Status	
17.04.25	1:200	FOR APPROVAL	
Drawing Number			Rev.
23B27-EBK-GA-154			P0

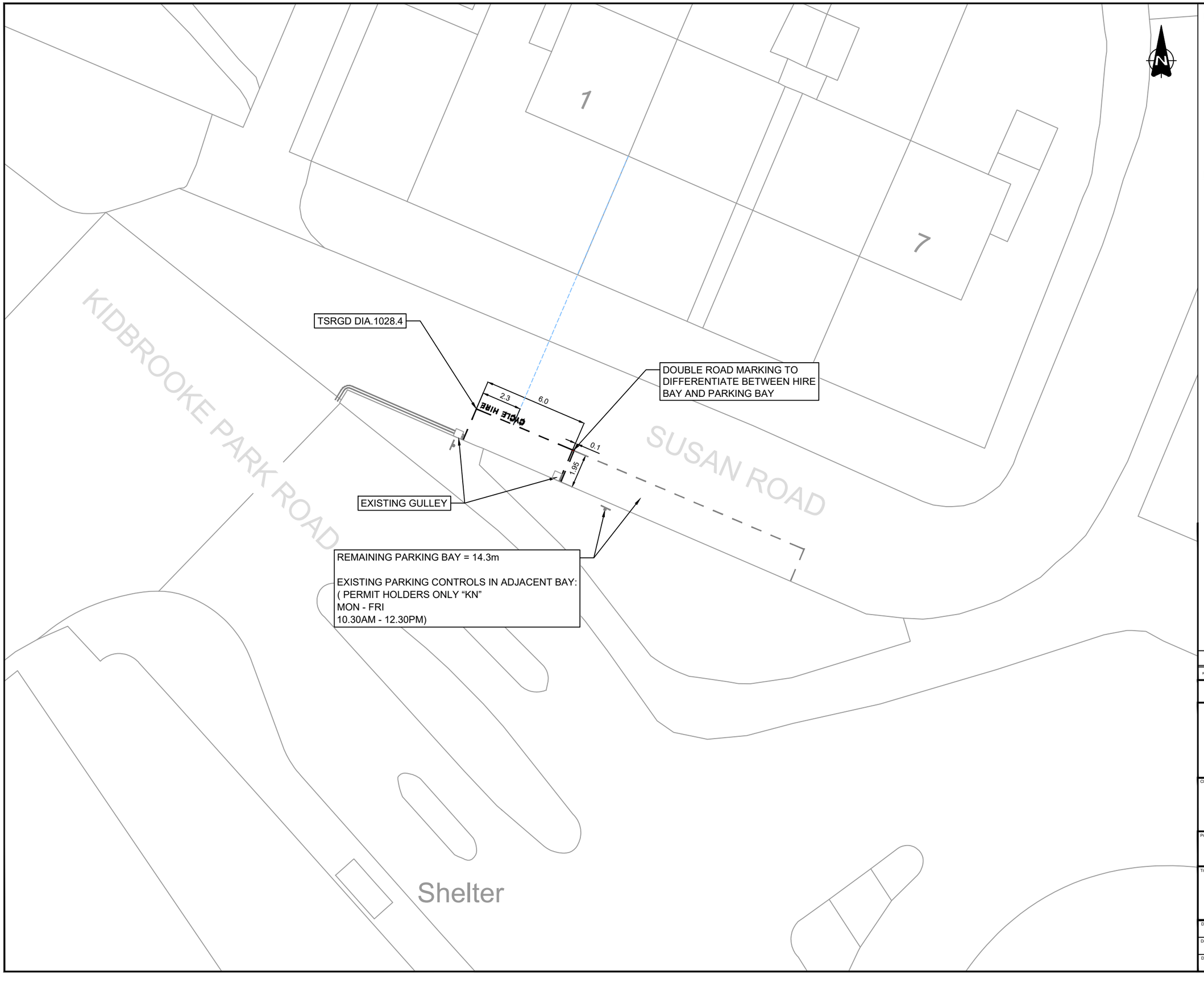

NOTES

1. Do not scale from this drawing.
2. All dimensions are in metres unless otherwise stated.
3. This drawing is based upon Ordnance Survey Mastermap data.© Crown copyright and database rights 2024 Ordnance Survey AC0000819905. Use of this data is subject to terms and conditions.
4. Signs and markings shall be provided in accordance with The Traffic Signs Regulations and General Directions 2016 and as per the Road Marking Schedule.

KEY

- Existing Road Markings to Remain
- Existing Road Markings to be Removed
- Proposed Parking Bay (Diag. 1028.4. 600mm Mark, 600mm Gap, 50mm. Text: 350mm).
- Existing Sign Post to Remain
- Existing Sign Post to be Removed
- Proposed New Sign Post to be Installed
- Driveway crossovers
- Building projection line
- Existing tree

Rev.	Date	Revision details	Drawn	Checked	Approved
-	-	-	-	-	-

© This drawing is the property of SYSTRA Limited and the information can only be reproduced with their prior permission.

SYSTRA
www.systra.com/uk
One Carey Lane,
London,
EC2V 8AE
T 020 3855 0079
E uk_london@systra.com

Client: ROYAL borough of GREENWICH

Project: DOCKLESS E-BIKE PARKING PHASE TWO

Title: LOCATION 045, SUSAN ROAD GENERAL ARRANGEMENT

Drawn	Checked	Approved	Original drg. size
HJ	BG	DM	A3
Date	Scale	Drawing Status	
14.04.25	1:200	FOR APPROVAL	
Drawing Number			Rev.
23B27-EBK-GA-134			P0

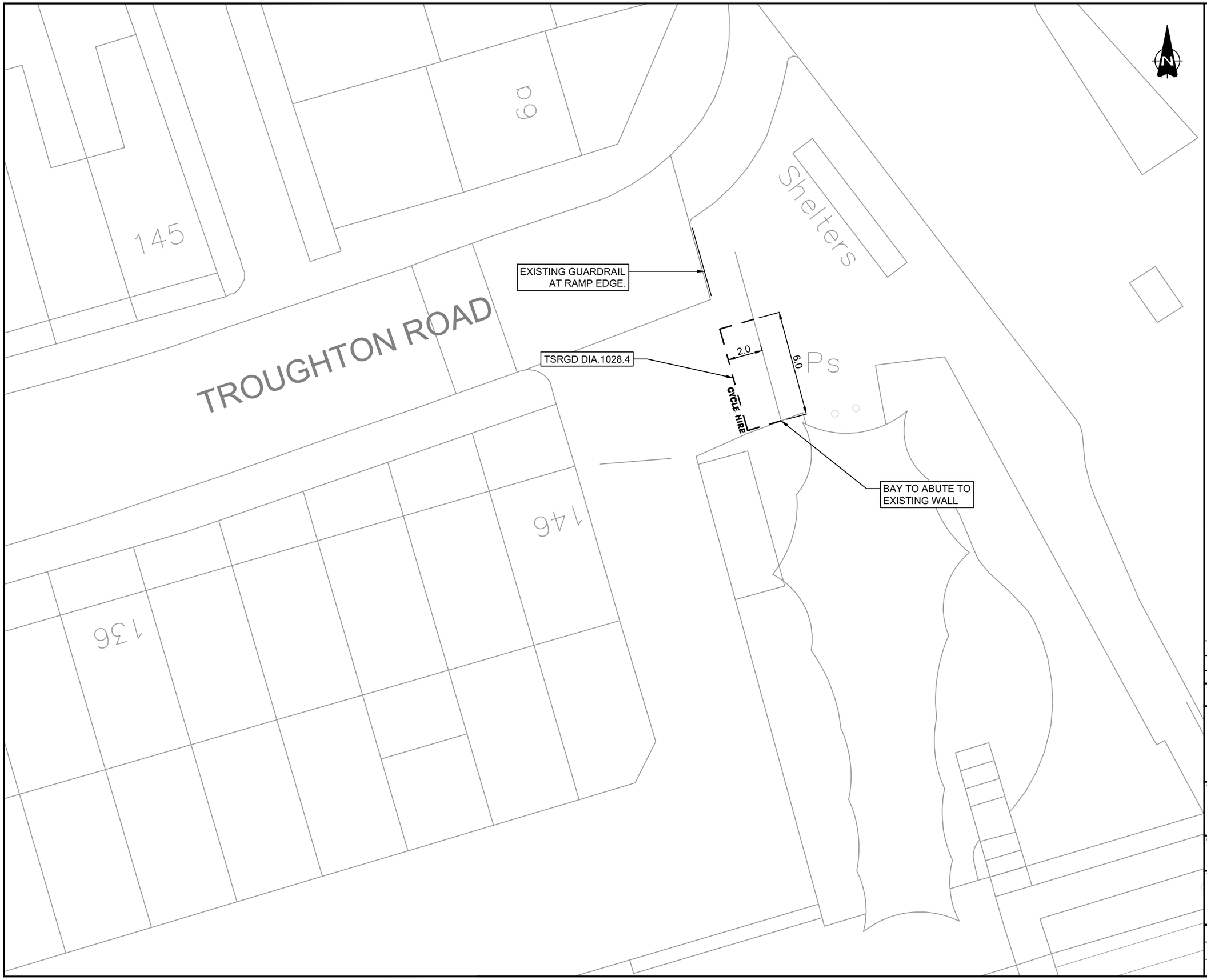

NOTES

1. Do not scale from this drawing.
2. All dimensions are in metres unless otherwise stated.
3. This drawing is based upon Ordnance Survey Mastermap data.© Crown copyright and database rights 2024 Ordnance Survey AC0000819905. Use of this data is subject to terms and conditions.
4. Signs and markings shall be provided in accordance with The Traffic Signs Regulations and General Directions 2016 and as per the Road Marking Schedule.
5. Existing bay dimensions and dimensions from boundary lines determined from on site measurements undertaken on site visit on 13/02/2025

KEY

- Existing Road Markings to Remain
- Existing Road Markings to be Removed
- Proposed Parking Bay (Diag. 1028.4. 600mm Mark, 600mm Gap, 50mm. Text: 350mm).
- Existing Sign Post to Remain
- Existing Sign Post to be Removed
- Proposed New Sign Post to be Installed
- Driveway crossovers
- Building projection line

Rev.	Date	Revision details	Drawn	Checked	Approved
P2	18/03/25	Amendments following additional site visit	DH	BG	DM
P1	28.10.24	AMENDMENTS FOLLOWING COMMENTS FROM RBG	HJ	CC	CC

© This drawing is the property of SYSTRA Limited and the information can only be reproduced with their prior permission.

SYSTRA
www.systra.com/uk
One Carey Lane,
London,
EC2V 8AE
T 020 3855 0079
E uk_london@systra.com

Client: ROYAL borough of GREENWICH

Project: DOCKLESS E-BIKE PARKING

Title: LOCATION 05A, TROUGHTON ROAD (EAST) GENERAL ARRANGEMENT

Drawn	Checked	Approved	Original drg. size
HJ	JP	CC	A3
Date	Scale	Drawing Status	
30.07.24	1:200	FOR APPROVAL	
Drawing Number			Rev.
23B27-EBK-GA-043			P2

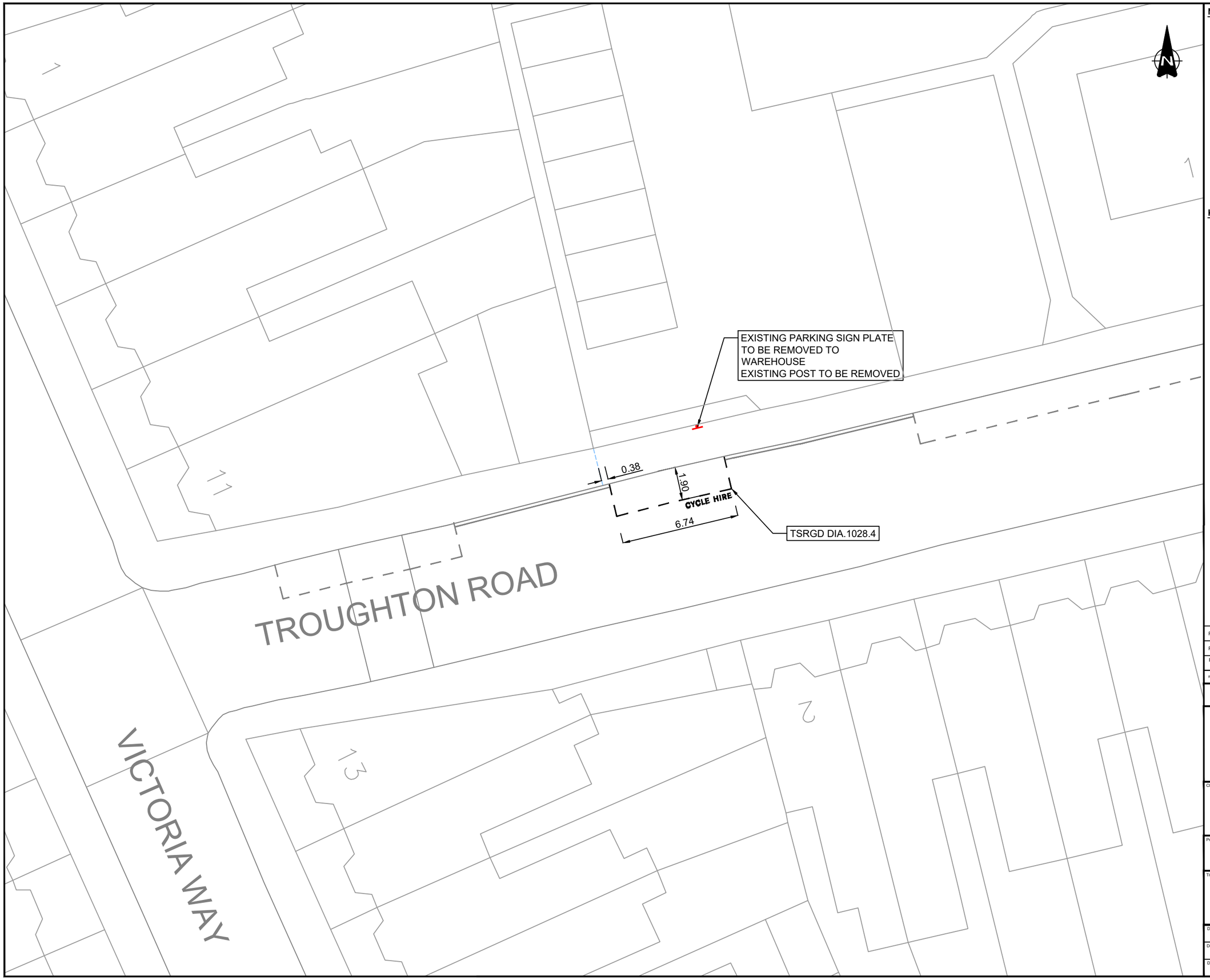

NOTES

1. Do not scale from this drawing.
2. All dimensions are in metres unless otherwise stated.
3. This drawing is based upon Ordnance Survey Mastermap data.© Crown copyright and database rights 2024 Ordnance Survey AC0000819905. Use of this data is subject to terms and conditions.
4. Signs and markings shall be provided in accordance with The Traffic Signs Regulations and General Directions 2016 and as per the Road Marking Schedule.
5. Existing bay dimensions and dimensions from boundary lines determined from on site measurements undertaken on site visit on 13/02/2025

KEY

- Existing Road Markings to Remain
- Existing Road Markings to be Removed
- Proposed Parking Bay (Diag. 1028.4. 600mm Mark, 600mm Gap, 50mm. Text: 350mm).
- Existing Sign Post to Remain
- Existing Sign Post to be Removed
- Proposed New Sign Post to be Installed
- Driveway crossovers
- Building projection line

Rev.	Date	Revision details	Drawn	Checked	Approved
P3	27/08/26	AMENDMENTS FOLLOWING COMMENTS FROM RBG	JJ	DH	DH
P2	18/03/25	Amendments following additional site visit	DH	BG	DM
P1	28.10.24	AMENDMENTS FOLLOWING COMMENTS FROM RBG	HJ	CC	CC

© This drawing is the property of SYSTRA Limited and the information can only be reproduced with their prior permission.

SYSTRA
www.systra.com/uk
One Carey Lane,
London,
EC2V 8AE
T 020 3855 0079
E uk_london@systra.com

Client: ROYAL borough of GREENWICH

Project: DOCKLESS E-BIKE PARKING

Title: LOCATION 098, TROUGHTON ROAD (WEST) GENERAL ARRANGEMENT

Drawn	Checked	Approved	Original drg. size
OE	JP	CC	A3
Date	Scale	Drawing Status	
26.07.24	1:200	FOR APPROVAL	
Drawing Number			Rev.
23B27-EBK-GA-042			P3